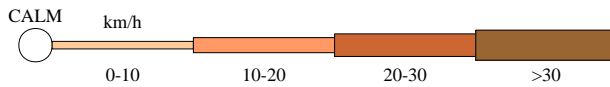
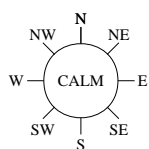


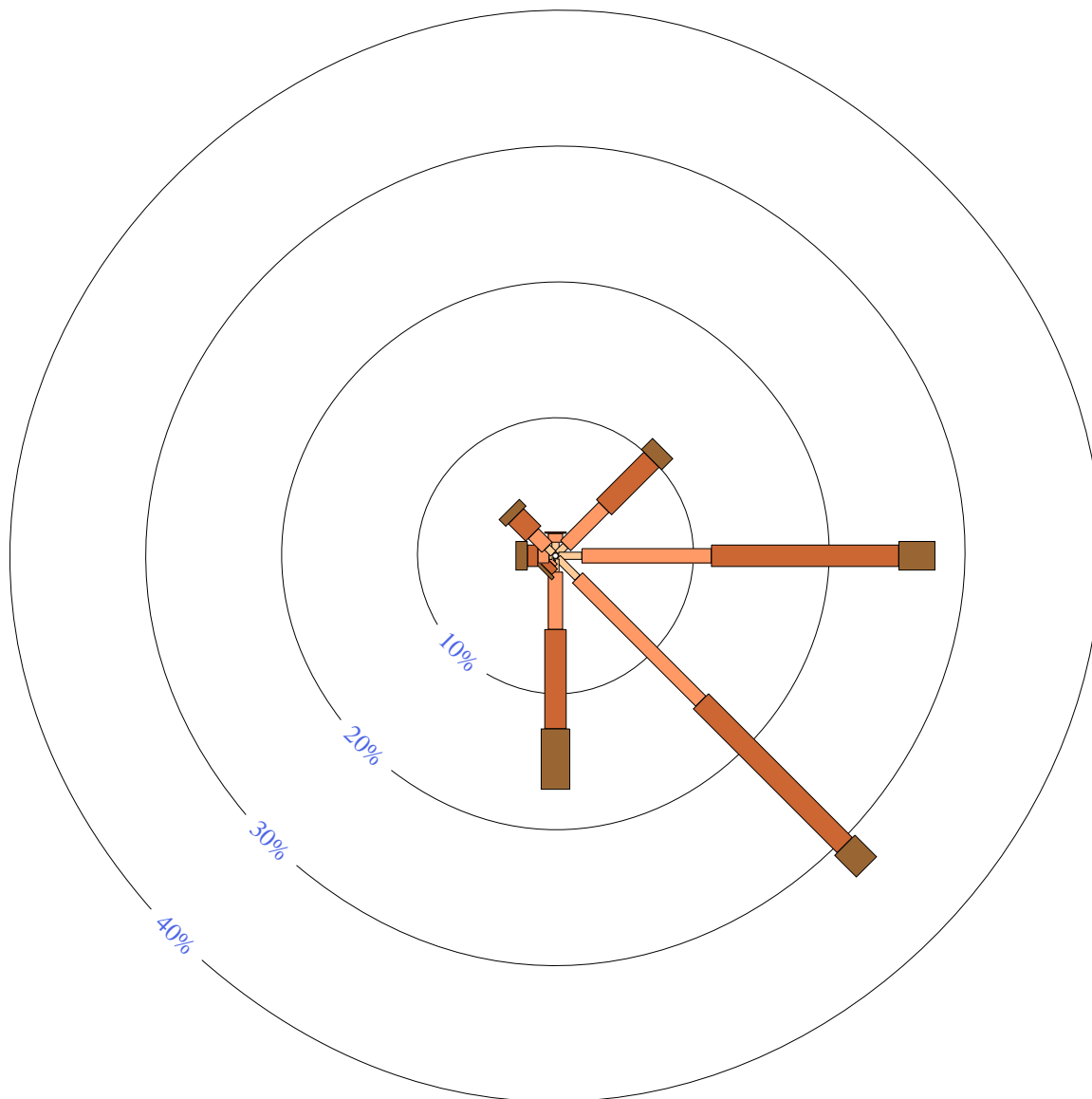
**WIND FREQUENCY ANALYSIS (in km/h)**  
**WILLIAMTOWN RAAF STATION NUMBER 061078**  
**Latitude: -32.79 ° Longitude: 151.84 °**



Scale factor = 30.0%

3 pm Jan  
 1704 Total Observations (1942 to 2004)

Calm 1%



Wind directions are divided into eight compass directions. Calm has no direction.

An asterisk (\*) indicates that calm is less than 1% .

An observed wind speed which falls precisely on the boundary between two divisions (eg 10km/h) will be included in the lower range (eg 1-10 km/h). Only quality controlled data have been used.



**Australian Government**  
**Bureau of Meteorology**

Copyright © Commonwealth of Australia 2004  
 Prepared by the National Climate Centre of the Bureau of Meteorology.  
 Contact us by phone on (03) 9669 4082, by fax on (03) 9669 4515, or by  
 email at [webclim@bom.gov.au](mailto:webclim@bom.gov.au) . We have taken all due care but cannot  
 provide any warranty nor accept any liability for this information.