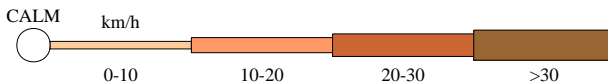
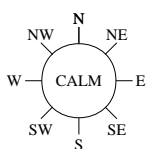


WIND FREQUENCY ANALYSIS (in km/h)

SYDNEY AIRPORT AMO STATION NUMBER 066037

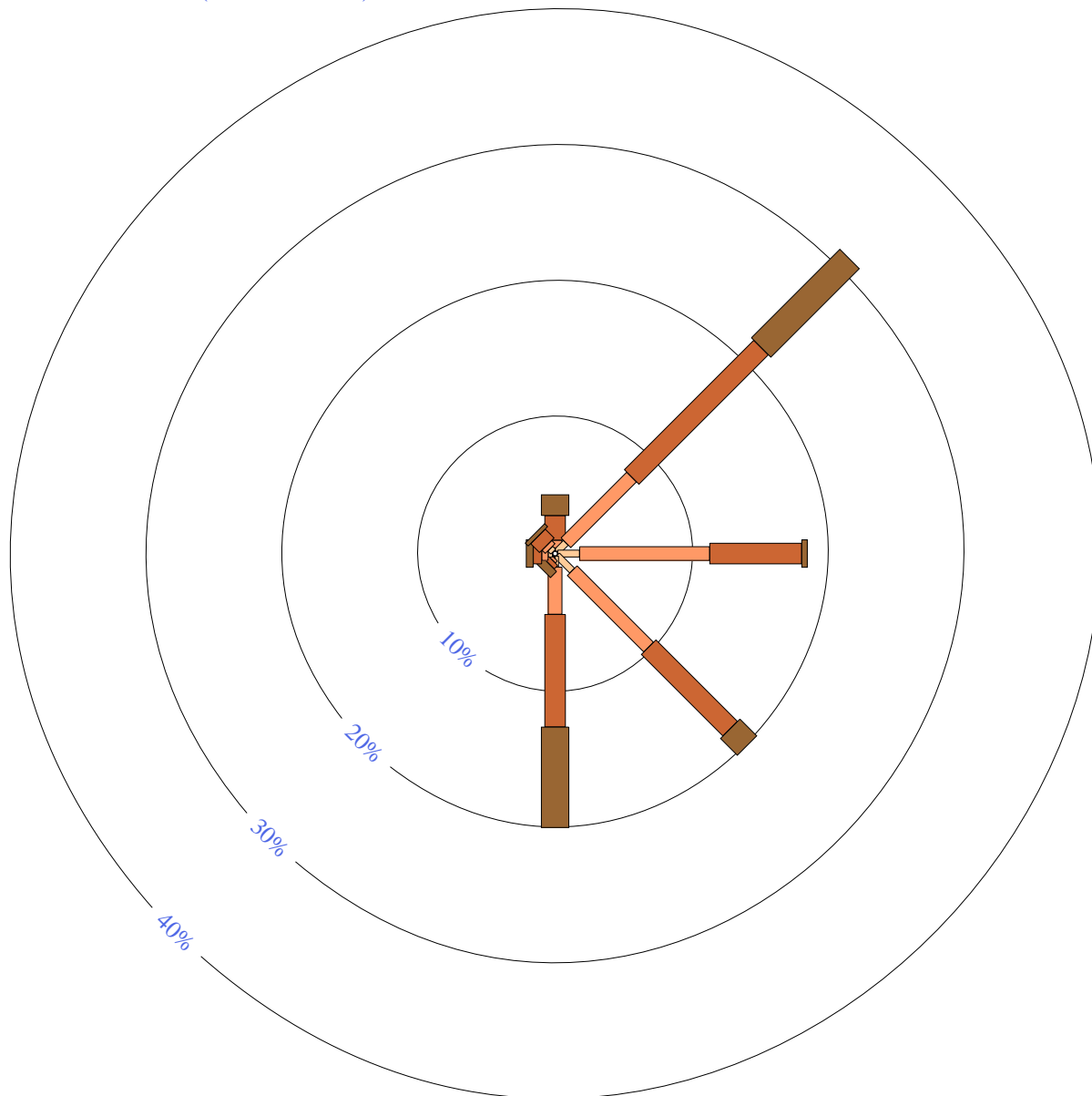
Latitude: -33.94 ° Longitude: 151.17 °



Scale factor = 30.0%

3 pm Jan
1941 Total Observations (1939 to 2004)

Calm 1%



Wind directions are divided into eight compass directions. Calm has no direction.

An asterisk (*) indicates that calm is less than 1% .

An observed wind speed which falls precisely on the boundary between two divisions (eg 10km/h) will be included in the lower range (eg 1-10 km/h). Only quality controlled data have been used.



Australian Government
Bureau of Meteorology

Copyright © Commonwealth of Australia 2004
Prepared by the National Climate Centre of the Bureau of Meteorology.
Contact us by phone on (03) 9669 4082, by fax on (03) 9669 4515, or by email at webclim@bom.gov.au . We have taken all due care but cannot provide any warranty nor accept any liability for this information.