



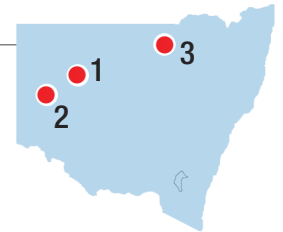
New South Wales and the Australian Capital Territory climate extremes



Temperature (°C)

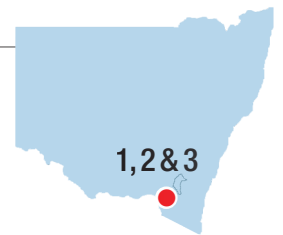
Highest

Rank	Place name	Temp.	Date	Station No.
1	Wilcannia Post Office	50.0	11 January 1939	46043
2	Menindee Post Office	49.7	10 January 1939	47019
3	Walgett Airport AWS	49.1	3 January 2014	52088



Lowest

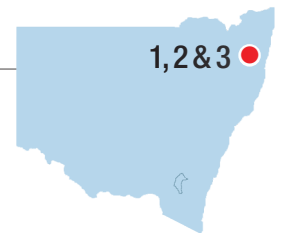
Rank	Place name	Temp.	Date	Station No.
1	Charlotte Pass	-23.0	29 June 1994	71003
2	Charlotte Pass	-20.6	14 August 1968	71003
3	Charlotte Pass	-19.6	20 July 2010	71003



Highest rainfall (mm)

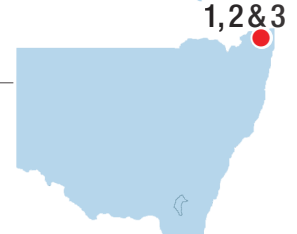
Daily

Rank	Place name	Rainfall	Date	Station No.
1	Dorrigo (Myrtle Street)	809.2	21 February 1954	59067
2	Dorrigo (Post Office)	774.7	21 February 1954	59013
3	Dorrigo (Post Office)	636.0	24 June 1950	59013



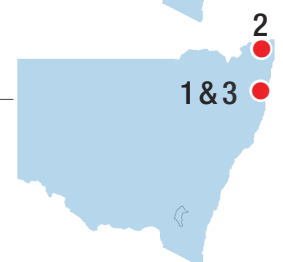
Monthly

Rank	Place name	Rainfall	Date	Station No.
1	Upper Crystal Creek	1620.6	January 1974	58150
2	Huonbrook	1530.6	January 1974	58114
3	Numinbah Gate	1436.0	May 1996	58213



Annual

Rank	Place name	Rainfall	Year	Station No.
1	Tallowood Point	4539.7	1950	59066
2	Huonbrook	4506.2	1974	58114
3	Bellingen (Crystal Creek)	4400.5	2009	59078



Find out more : www.bom.gov.au/climate/extremes