



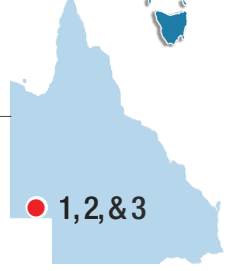
# Queensland climate extremes



## Temperature (°C)

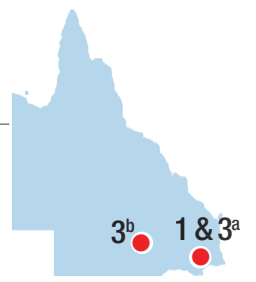
### Highest

Rank	Place name	Temp.	Date	Station No.
1	Birdsville Police Station	49.5	24 December 1972	38002
2	Birdsville Airport	49.3	24 December 2019	38026
3 <sup>a</sup>	Birdsville Airport	49.0	13 January 2013	38026
3 <sup>b</sup>	Birdsville Police Station	49.0	6 December 1981	38002



### Lowest

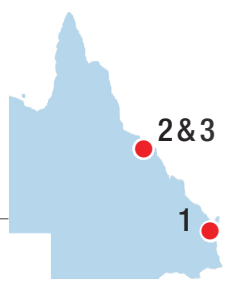
Rank	Place name	Temp.	Date	Station No.
1	Warwick (The Hermitage)	-10.6	12 July 1965	41004
1	Stanthorpe (Leslie Parade)	-10.6	23 June 1961	41095
3 <sup>a</sup>	Mitchell Post Office	-9.4	15 August 1979	43020
3 <sup>b</sup>	Stanthorpe (Leslie Parade)	-9.4	17 July 1970	41095



## Highest rainfall (mm)

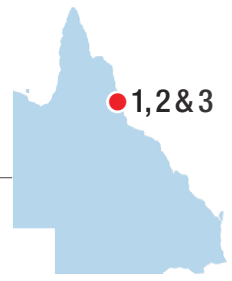
### Daily

Rank	Place name	Rainfall	Date	Station No.
1	Crohamhurst	907.0	3 February 1893	40062
2	Finch Hatton	878.3	18 February 1958	33026
3	Hecate	819.2	19 January 1970	33158



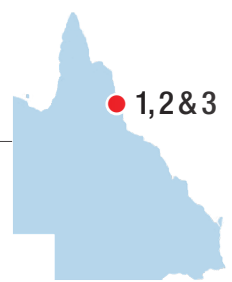
### Monthly

Rank	Place name	Rainfall	Date	Station No.
1	Bellenden Ker (Top Station)	5387.0	January 1979	31141
2	Bellenden Ker (Top Station)	3657.5	February 1977	31141
3	Bellenden Ker (Top Station)	3376.0	February 2000	31141



### Annual

Rank	Place name	Rainfall	Year	Station No.
1	Bellenden Ker (Top Station)	12461.0	2000	31141
2	Bellenden Ker (Top Station)	12438.4	2010	31141
3	Bellenden Ker (Top Station)	11844.6	1973	31141



Find out more : [www.bom.gov.au/climate/extremes](http://www.bom.gov.au/climate/extremes)