

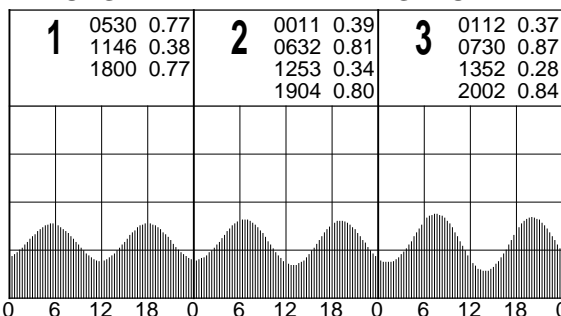
TIDE PREDICTIONS FOR COOK ISLANDS – RAROTONGA

MAY – 2008

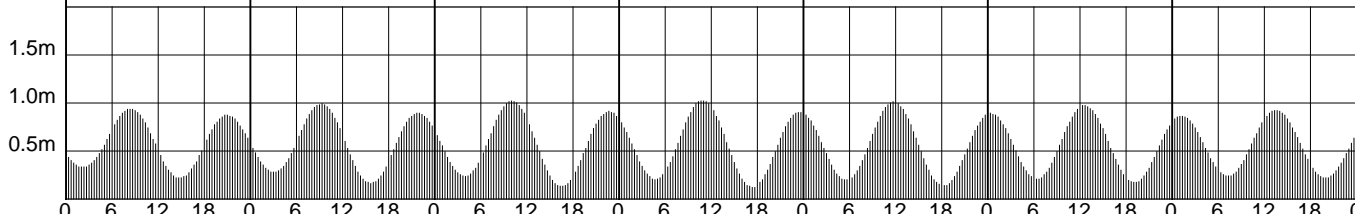
LOCAL STANDARD TIME

Tide gauge zero is 5.3546 metres below BM27

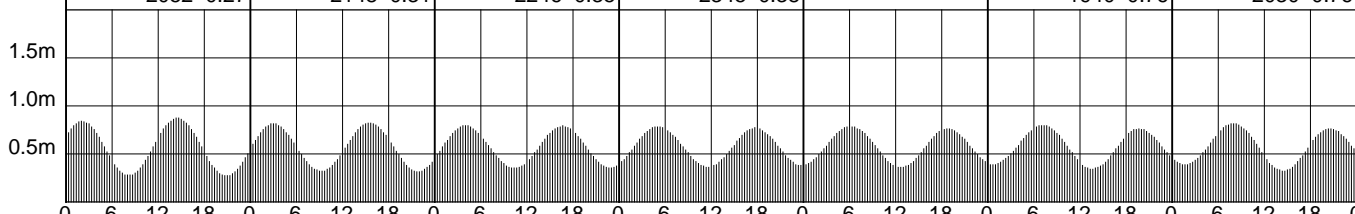
SUNDAY MONDAY TUESDAY WEDNESDAY THURSDAY FRIDAY SATURDAY



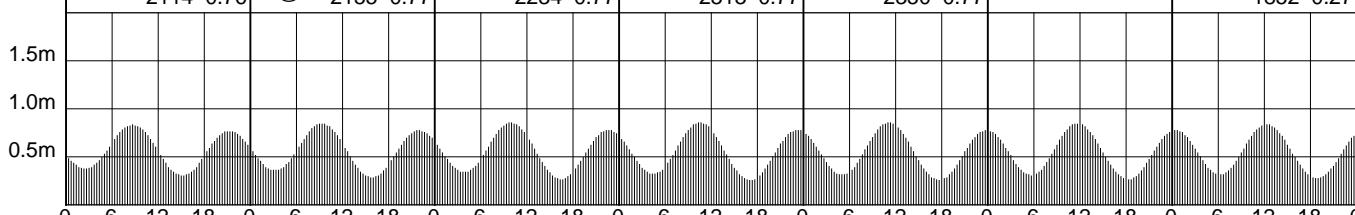
4	0209 0.32 0822 0.93 1446 0.21 2057 0.87	5	0302 0.28 0912 0.99 1539 0.16 2148 0.89	6	0354 0.23 1001 1.02 1630 0.13 2240 0.90	7	0444 0.20 1051 1.02 1721 0.12 2330 0.90	8	0532 0.19 1143 1.01 1813 0.13	9	0021 0.89 0622 0.21 1235 0.97 1904 0.17	10	0113 0.86 0714 0.23 1330 0.92 1957 0.21
----------	--	----------	--	----------	--	----------	--	----------	-------------------------------------	----------	--	-----------	--



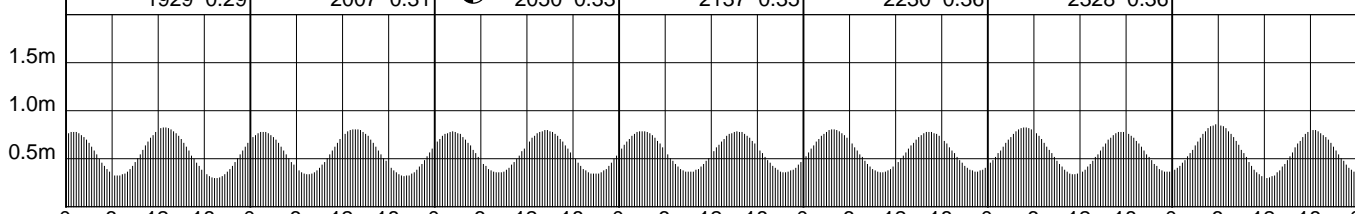
11	0205 0.84 0810 0.28 1429 0.87 2052 0.27	12	0300 0.81 0913 0.32 1530 0.82 2148 0.31	13	0359 0.79 1022 0.35 1637 0.78 2246 0.35	14	0501 0.78 1132 0.36 1743 0.76 2345 0.38	15	0607 0.78 1237 0.36 1845 0.76	16	0043 0.39 0706 0.79 1334 0.34 1940 0.76	17	0137 0.39 0757 0.81 1425 0.32 2030 0.76
-----------	--	-----------	--	-----------	--	-----------	--	-----------	-------------------------------------	-----------	--	-----------	--



18	0227 0.37 0840 0.83 1509 0.30 2114 0.76	19	0311 0.35 0918 0.84 1549 0.28 2155 0.77	20	0351 0.33 0955 0.85 1628 0.26 2234 0.77	21	0429 0.32 1030 0.85 1704 0.25 2313 0.77	22	0504 0.31 1105 0.85 1741 0.25 2350 0.77	23	0539 0.30 1141 0.84 1816 0.26	24	0026 0.77 0614 0.31 1217 0.83 1852 0.27
-----------	--	-----------	--	-----------	--	-----------	--	-----------	--	-----------	-------------------------------------	-----------	--



25	0102 0.77 0649 0.32 1256 0.82 1929 0.29	26	0139 0.77 0729 0.33 1339 0.80 2007 0.31	27	0218 0.78 0815 0.35 1427 0.79 2050 0.33	28	0302 0.78 0909 0.36 1522 0.78 2137 0.35	29	0353 0.80 1012 0.35 1623 0.77 2230 0.36	30	0450 0.82 1117 0.33 1726 0.77 2328 0.36	31	0552 0.85 1221 0.29 1829 0.79
-----------	--	-----------	--	-----------	--	-----------	--	-----------	--	-----------	--	-----------	-------------------------------------



© Copyright: Commonwealth of Australia 2006, Bureau of Meteorology (ABN 92 637 533 532)

Disclaimer: These tide predictions are supplied in good faith and believed to be correct.

No warranty is given in respect to errors, omissions, or suitability for any purpose.