

# TIDE PREDICTIONS FOR COOK ISLANDS – RAROTONGA

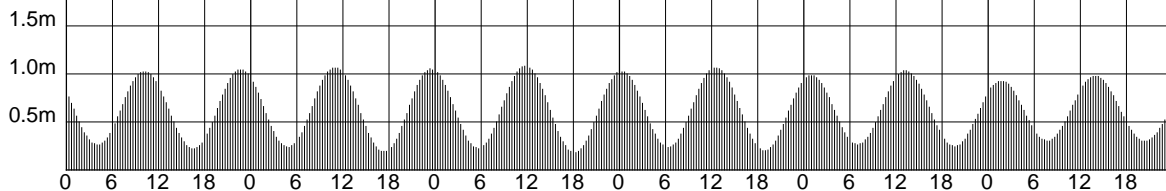
MARCH – 2010

LOCAL STANDARD TIME

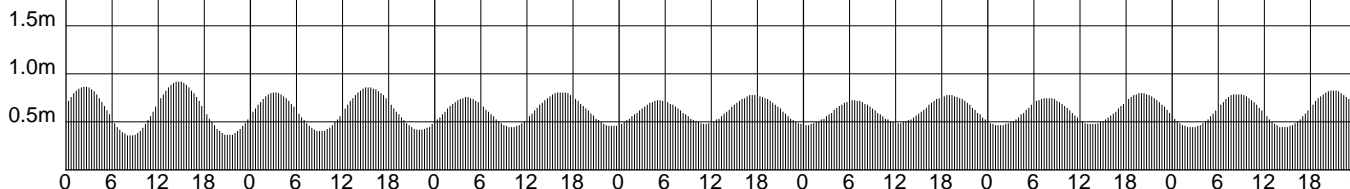
Tide gauge zero is 5.3546 metres below BM27

SUNDAY MONDAY TUESDAY WEDNESDAY THURSDAY FRIDAY SATURDAY

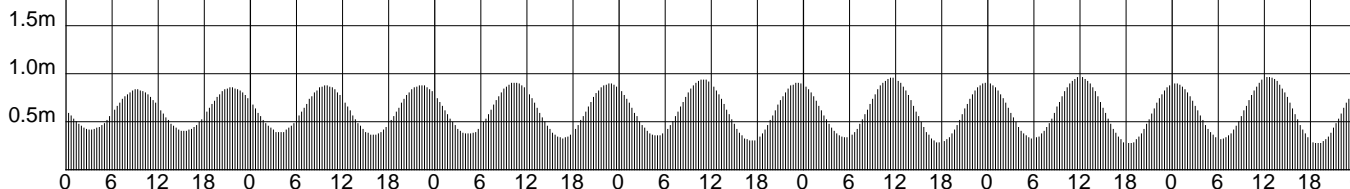
<b>1</b>	0402 0.26 1010 1.02 1631 0.22 2241 1.04	<b>2</b>	0451 0.23 1059 1.06 1722 0.19 2330 1.05	<b>3</b>	0536 0.22 1145 1.08 1809 0.18	<b>4</b>	0015 1.02 0619 0.23 1230 1.06 1854 0.20	<b>5</b>	0059 0.98 0701 0.26 1313 1.03 1938 0.24	<b>6</b>	0142 0.92 0743 0.30 1356 0.97 2023 0.30
----------	--	----------	--	----------	-------------------------------------	----------	--	----------	--	----------	--



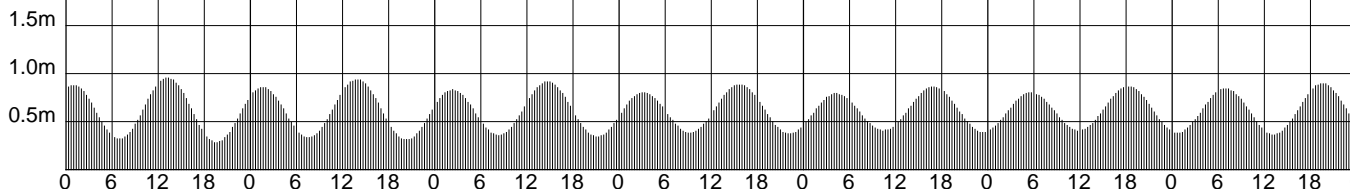
<b>7</b>	0225 0.86 0824 0.35 1438 0.91 2111 0.36	<b>8</b>	0311 0.80 0910 0.40 1526 0.85 2204 0.41	<b>9</b>	0406 0.75 1003 0.44 1624 0.80 2309 0.44	<b>10</b>	0515 0.72 1110 0.47 1738 0.77	<b>11</b>	0021 0.46 0632 0.72 1224 0.48 1857 0.77	<b>12</b>	0131 0.45 0741 0.74 1335 0.47 2003 0.79	<b>13</b>	0230 0.44 0834 0.78 1436 0.44 2054 0.82
----------	--	----------	--	----------	--	-----------	-------------------------------------	-----------	--	-----------	--	-----------	--



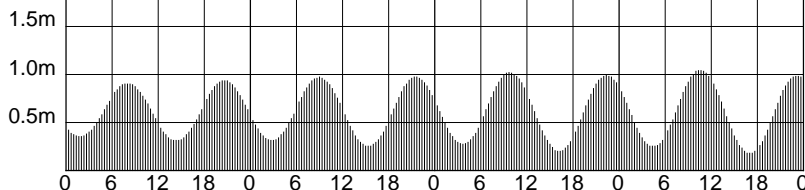
<b>14</b>	0315 0.41 0915 0.83 1524 0.40 2135 0.85	<b>15</b>	0351 0.39 0951 0.87 1603 0.36 2212 0.87	<b>16</b>	0424 0.36 1025 0.90 1639 0.32 2245 0.89	<b>17</b>	0454 0.34 1057 0.93 1714 0.30 2318 0.90	<b>18</b>	0524 0.33 1129 0.95 1747 0.28 2351 0.90	<b>19</b>	0554 0.32 1201 0.96 1821 0.27	<b>20</b>	0024 0.89 0624 0.31 1236 0.96 1857 0.27
-----------	--	-----------	--	-----------	--	-----------	--	-----------	--	-----------	-------------------------------------	-----------	--



<b>21</b>	0058 0.87 0657 0.32 1313 0.95 1935 0.28	<b>22</b>	0135 0.85 0734 0.33 1353 0.94 2018 0.31	<b>23</b>	0217 0.83 0818 0.35 1441 0.91 2109 0.34	<b>24</b>	0310 0.80 0915 0.38 1541 0.88 2211 0.37	<b>25</b>	0416 0.79 1026 0.40 1656 0.86 2322 0.39	<b>26</b>	0536 0.80 1149 0.40 1817 0.86	<b>27</b>	0037 0.38 0653 0.84 1310 0.36 1931 0.89
-----------	--	-----------	--	-----------	--	-----------	--	-----------	--	-----------	-------------------------------------	-----------	--



<b>28</b>	0146 0.35 0759 0.90 1420 0.31 2035 0.93	<b>29</b>	0246 0.31 0855 0.97 1520 0.25 2131 0.97	<b>30</b>	0339 0.27 0945 1.02 1613 0.20 2222 0.99	<b>31</b>	0427 0.24 1033 1.04 1701 0.18 2309 0.98
-----------	--	-----------	--	-----------	--	-----------	--



© Copyright: Commonwealth of Australia 2009, Bureau of Meteorology

**Disclaimer:** These tide predictions are supplied in good faith and believed to be correct. No warranty is given in respect to errors, omissions, or suitability for any purpose.