

# TIDE PREDICTIONS FOR COOK ISLANDS – RAROTONGA

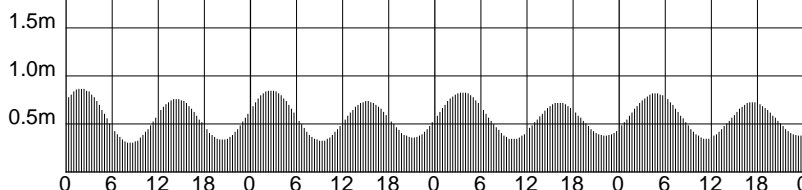
SEPTEMBER – 2010

LOCAL STANDARD TIME

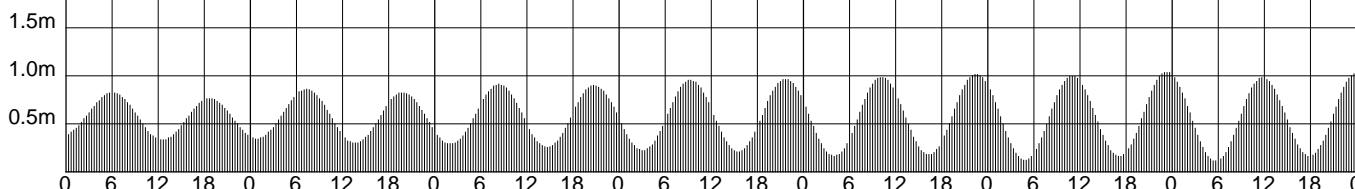
Tide gauge zero is 5.3546 metres below BM27

SUNDAY MONDAY TUESDAY WEDNESDAY THURSDAY FRIDAY SATURDAY

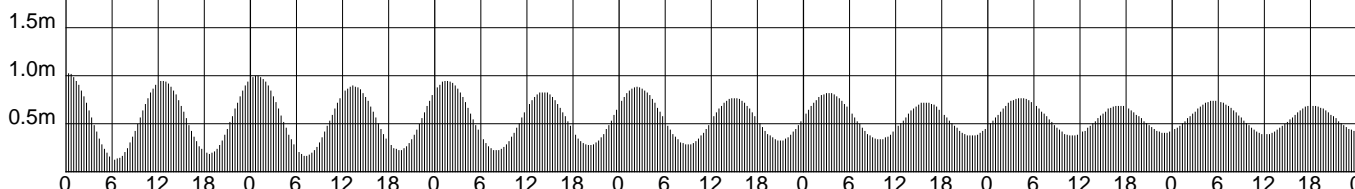
<b>1</b>	0159 0.86 0823 0.30 1421 0.75 2020 0.33	<b>2</b>	0242 0.84 0913 0.32 1510 0.73 2108 0.35	<b>3</b>	0334 0.82 1012 0.34 1611 0.71 2211 0.37	<b>4</b>	0444 0.81 1119 0.34 1725 0.72 2327 0.37
----------	--	----------	--	----------	--	----------	--



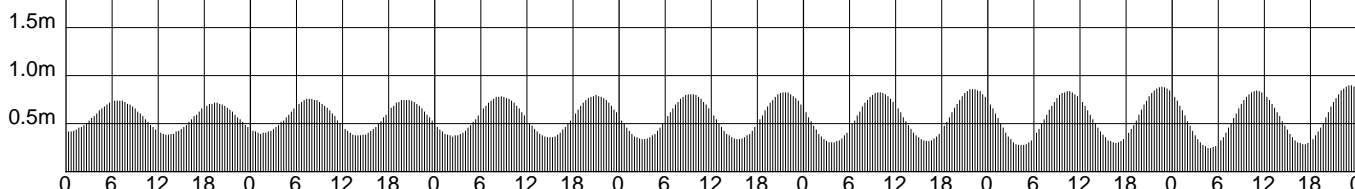
<b>5</b>	0602 0.82 1230 0.33 1840 0.76	<b>6</b>	0047 0.34 0715 0.86 1335 0.29 1946 0.82	<b>7</b>	0201 0.29 0820 0.91 1435 0.25 2045 0.90	<b>8</b>	0304 0.22 0916 0.95 1530 0.21 2138 0.96	<b>9</b>	0400 0.16 1009 0.98 1619 0.18 2229 1.01	<b>10</b>	0451 0.12 1059 0.99 1707 0.16 2316 1.03	<b>11</b>	0540 0.11 1147 0.98 1753 0.16
----------	-------------------------------------	----------	--	----------	--	----------	--	----------	--	-----------	--	-----------	-------------------------------------



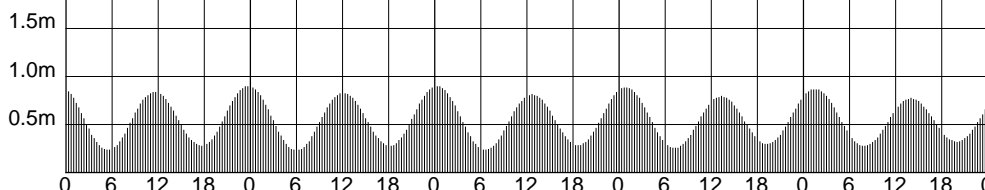
<b>12</b>	0003 1.03 0628 0.12 1235 0.38 1838 0.18	<b>13</b>	0049 0.99 0715 0.16 1322 0.89 1922 0.22	<b>14</b>	0134 0.94 0804 0.22 1409 0.82 2008 0.27	<b>15</b>	0222 0.88 0856 0.28 1459 0.76 2057 0.32	<b>16</b>	0314 0.81 0954 0.33 1556 0.71 2153 0.37	<b>17</b>	0416 0.76 1100 0.37 1703 0.68 2301 0.40	<b>18</b>	0531 0.73 1208 0.38 1815 0.68
-----------	--	-----------	--	-----------	--	-----------	--	-----------	--	-----------	--	-----------	-------------------------------------



<b>19</b>	0015 0.41 0646 0.73 1313 0.38 1923 0.71	<b>20</b>	0124 0.39 0748 0.75 1408 0.37 2015 0.74	<b>21</b>	0221 0.36 0837 0.78 1453 0.35 2058 0.79	<b>22</b>	0307 0.33 0917 0.80 1531 0.33 2134 0.82	<b>23</b>	0345 0.29 0953 0.82 1605 0.31 2208 0.85	<b>24</b>	0421 0.26 1027 0.83 1637 0.29 2240 0.88	<b>25</b>	0455 0.24 1100 0.84 1708 0.28 2312 0.89
-----------	--	-----------	--	-----------	--	-----------	--	-----------	--	-----------	--	-----------	--



<b>26</b>	0529 0.23 1132 0.83 1738 0.27 2344 0.89	<b>27</b>	0601 0.22 1206 0.82 1808 0.27	<b>28</b>	0016 0.89 0637 0.23 1240 0.81 1840 0.28	<b>29</b>	0052 0.88 0715 0.25 1316 0.79 1915 0.29	<b>30</b>	0130 0.87 0757 0.27 1359 0.77 1957 0.31
-----------	--	-----------	-------------------------------------	-----------	--	-----------	--	-----------	--



© Copyright: Commonwealth of Australia 2009, Bureau of Meteorology

Disclaimer: These tide predictions are supplied in good faith and believed to be correct.

No warranty is given in respect to errors, omissions, or suitability for any purpose.