

# TIDE PREDICTIONS FOR COOK ISLANDS – RAROTONGA

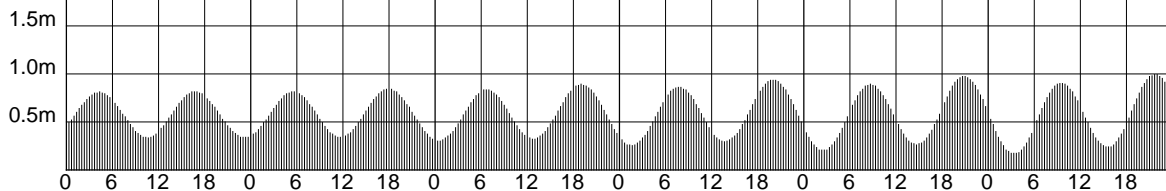
NOVEMBER – 2010

LOCAL STANDARD TIME

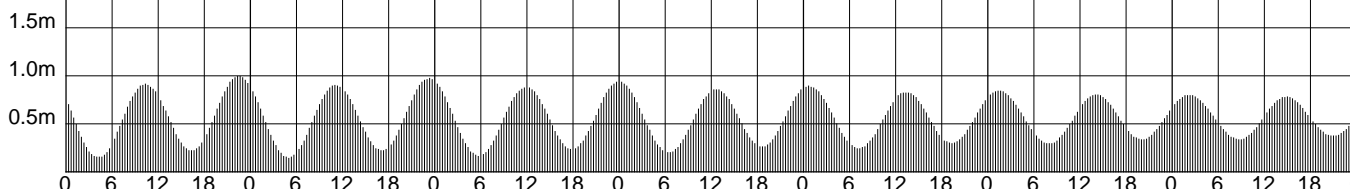
Tide gauge zero is 5.3546 metres below BM27

SUNDAY MONDAY TUESDAY WEDNESDAY THURSDAY FRIDAY SATURDAY

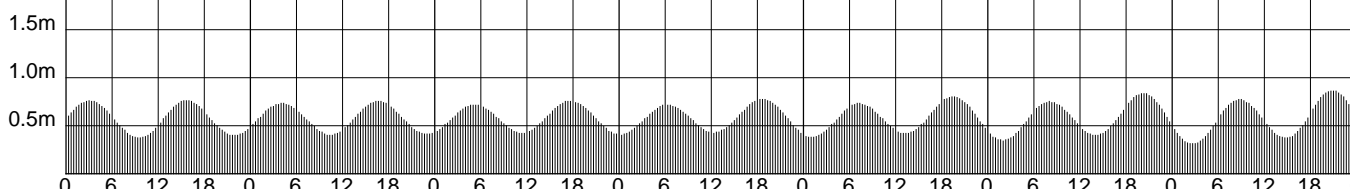
<b>1</b>	0417 0.81 1032 0.33 1645 0.81 2312 0.34	<b>2</b>	0532 0.81 1138 0.34 1755 0.84	<b>3</b>	0026 0.30 0642 0.83 1243 0.32 1900 0.89	<b>4</b>	0132 0.25 0743 0.86 1343 0.29 2000 0.93	<b>5</b>	0230 0.20 0838 0.89 1440 0.26 2052 0.97	<b>6</b>	0322 0.16 0930 0.90 1532 0.23 2142 0.99
----------	--------------------------------------------------	----------	-------------------------------------	----------	--------------------------------------------------	----------	--------------------------------------------------	----------	--------------------------------------------------	----------	--------------------------------------------------



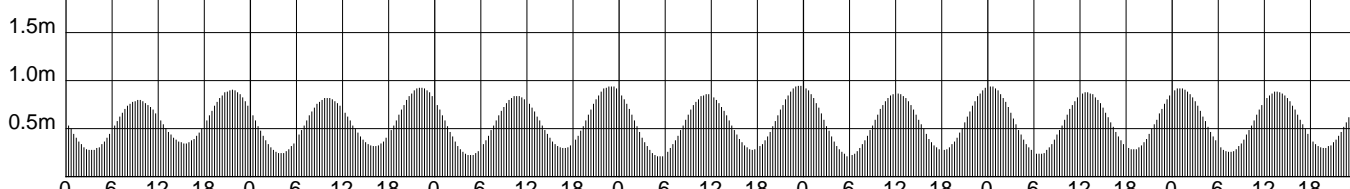
<b>7</b>	0412 0.14 1019 0.90 1621 0.22 2229 0.99	<b>8</b>	0459 0.14 1107 0.90 1708 0.22 2315 0.97	<b>9</b>	0545 0.16 1154 0.88 1752 0.23 2359 0.93	<b>10</b>	0629 0.20 1239 0.85 1835 0.26	<b>11</b>	0042 0.89 0713 0.24 1322 0.82 1917 0.29	<b>12</b>	0126 0.84 0757 0.29 1406 0.80 2002 0.33	<b>13</b>	0212 0.79 0843 0.33 1451 0.78 2054 0.37
----------	--------------------------------------------------	----------	--------------------------------------------------	----------	--------------------------------------------------	-----------	-------------------------------------	-----------	--------------------------------------------------	-----------	--------------------------------------------------	-----------	--------------------------------------------------



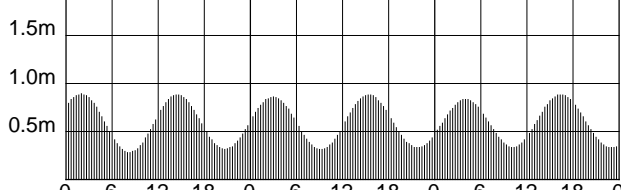
<b>14</b>	0304 0.76 0932 0.37 1541 0.76 2153 0.40	<b>15</b>	0404 0.73 1026 0.40 1636 0.75 2259 0.41	<b>16</b>	0511 0.71 1121 0.42 1737 0.75	<b>17</b>	0004 0.40 0616 0.71 1217 0.42 1836 0.77	<b>18</b>	0103 0.38 0714 0.73 1311 0.42 1929 0.80	<b>19</b>	0155 0.34 0801 0.75 1400 0.40 2013 0.83	<b>20</b>	0239 0.31 0845 0.77 1445 0.37 2053 0.86
-----------	--------------------------------------------------	-----------	--------------------------------------------------	-----------	-------------------------------------	-----------	--------------------------------------------------	-----------	--------------------------------------------------	-----------	--------------------------------------------------	-----------	--------------------------------------------------



<b>21</b>	0319 0.27 0924 0.79 1527 0.34 2132 0.90	<b>22</b>	0358 0.24 1004 0.81 1607 0.31 2211 0.92	<b>23</b>	0436 0.22 1044 0.83 1646 0.29 2250 0.94	<b>24</b>	0515 0.21 1125 0.85 1727 0.27 2332 0.94	<b>25</b>	0557 0.21 1207 0.86 1808 0.27	<b>26</b>	0016 0.93 0640 0.22 1252 0.87 1854 0.28	<b>27</b>	0104 0.91 0727 0.25 1339 0.88 1944 0.29
-----------	--------------------------------------------------	-----------	--------------------------------------------------	-----------	--------------------------------------------------	-----------	--------------------------------------------------	-----------	-------------------------------------	-----------	--------------------------------------------------	-----------	--------------------------------------------------



<b>28</b>	0158 0.89 0816 0.28 1429 0.88 2041 0.31	<b>29</b>	0257 0.86 0912 0.31 1523 0.88 2146 0.33	<b>30</b>	0402 0.83 1009 0.33 1623 0.88 2257 0.33
-----------	--------------------------------------------------	-----------	--------------------------------------------------	-----------	--------------------------------------------------



© Copyright: Commonwealth of Australia 2009, Bureau of Meteorology

**Disclaimer:** These tide predictions are supplied in good faith and believed to be correct.

No warranty is given in respect to errors, omissions, or suitability for any purpose.