

# TIDE PREDICTIONS FOR NIUE (CORRECTED) NOT OFFICIAL

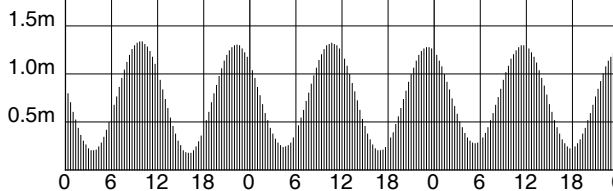
APRIL – 2010

LOCAL STANDARD TIME

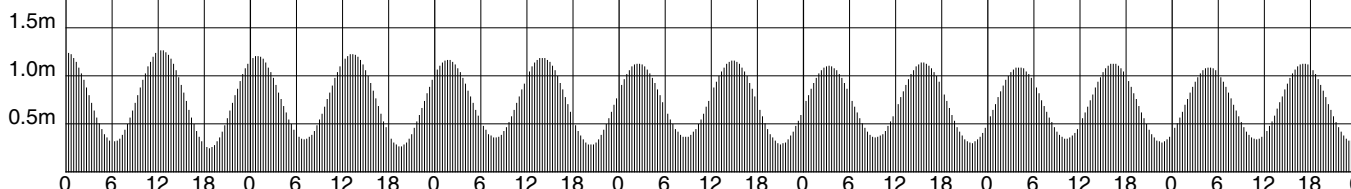
Tide gauge zero is Lowest Astronomical Tide

SUNDAY MONDAY TUESDAY WEDNESDAY THURSDAY FRIDAY SATURDAY

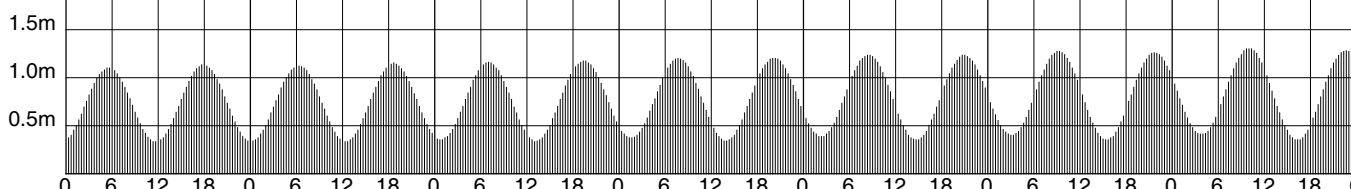
<b>1</b>	0335 0.20 0946 1.33 1602 0.17 2215 1.30	<b>2</b>	0428 0.23 1041 1.32 1657 0.19 2310 1.27	<b>3</b>	0520 0.27 1134 1.29 1749 0.22
----------	--	----------	--	----------	-------------------------------------



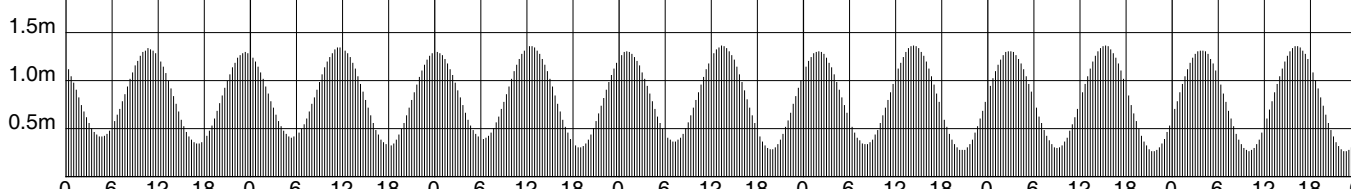
<b>4</b>	0003 1.24 0612 0.31 1227 1.26 1841 0.24	<b>5</b>	0054 1.20 0702 0.33 1316 1.22 1930 0.26	<b>6</b>	0144 1.16 0752 0.35 1404 1.18 2018 0.27	<b>7</b>	0232 1.12 0840 0.36 1450 1.15 2105 0.28	<b>8</b>	0318 1.10 0927 0.35 1535 1.13 2150 0.29	<b>9</b>	0404 1.08 1012 0.34 1621 1.12 2235 0.30	<b>10</b>	0448 1.08 1057 0.33 1707 1.12 2320 0.32
----------	--	----------	--	----------	--	----------	--	----------	--	----------	--	-----------	--



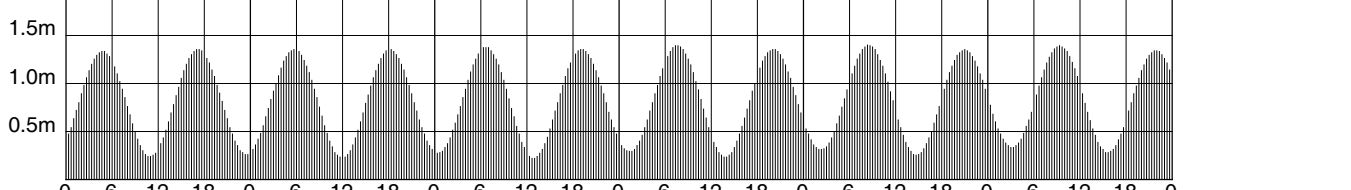
<b>11</b>	0532 1.10 1140 0.33 1753 1.13	<b>12</b>	0005 0.33 0616 1.12 1224 0.33 1840 1.15	<b>13</b>	0049 0.35 0700 1.16 1309 0.33 1926 1.17	<b>14</b>	0133 0.37 0745 1.20 1354 0.34 2012 1.20	<b>15</b>	0218 0.38 0829 1.24 1441 0.35 2059 1.23	<b>16</b>	0303 0.40 0915 1.27 1530 0.35 2145 1.26	<b>17</b>	0350 0.41 1000 1.30 1619 0.35 2232 1.28
-----------	-------------------------------------	-----------	--	-----------	--	-----------	--	-----------	--	-----------	--	-----------	--



<b>18</b>	0437 0.41 1048 1.33 1710 0.33 2321 1.29	<b>19</b>	0526 0.40 1138 1.34 1801 0.32	<b>20</b>	0011 1.29 0617 0.39 1230 1.35 1853 0.30	<b>21</b>	0103 1.30 0711 0.36 1325 1.36 1946 0.28	<b>22</b>	0157 1.30 0806 0.33 1421 1.36 2040 0.27	<b>23</b>	0251 1.30 0902 0.29 1516 1.36 2135 0.26	<b>24</b>	0347 1.32 1000 0.26 1613 1.35 2230 0.26
-----------	--	-----------	-------------------------------------	-----------	--	-----------	--	-----------	--	-----------	--	-----------	--



<b>25</b>	0445 1.33 1058 0.24 1711 1.35 2328 0.26	<b>26</b>	0542 1.35 1156 0.22 1809 1.35	<b>27</b>	0025 0.27 0640 1.37 1253 0.22 1907 1.35	<b>28</b>	0122 0.29 0735 1.39 1350 0.23 2004 1.35	<b>29</b>	0217 0.31 0829 1.40 1445 0.25 2059 1.35	<b>30</b>	0310 0.33 0920 1.39 1538 0.28 2151 1.34
-----------	--	-----------	-------------------------------------	-----------	--	-----------	--	-----------	--	-----------	--



© Copyright: Commonwealth of Australia 2011, Bureau of Meteorology (ABN 92 637 533 532)

Disclaimer: These tide predictions are supplied in good faith and believed to be correct.

No warranty is given in respect to errors, omissions, or suitability for any purpose.