

# TIDE PREDICTIONS FOR NIUE (CORRECTED) NOT OFFICIAL

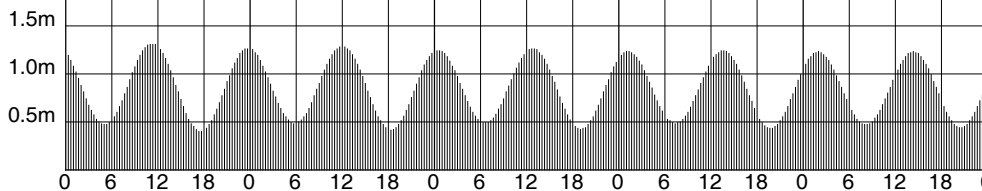
JUNE – 2010

LOCAL STANDARD TIME

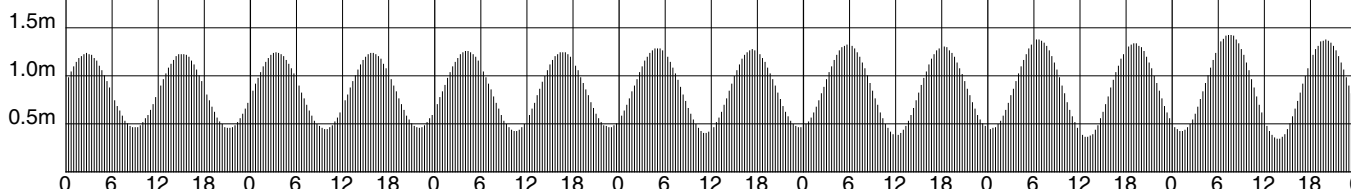
Tide gauge zero is Lowest Astronomical Tide

SUNDAY MONDAY TUESDAY WEDNESDAY THURSDAY FRIDAY SATURDAY

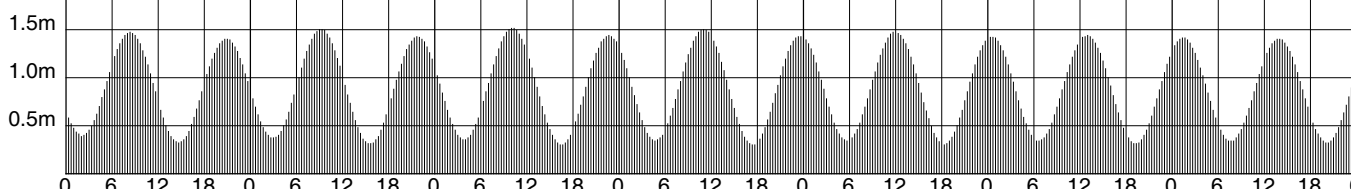
<b>1</b>	0503 0.47 1114 1.31 1733 0.40 2345 1.26	<b>2</b>	0549 0.48 1200 1.28 1818 0.41	<b>3</b>	0030 1.24 0635 0.48 1248 1.26 1902 0.42	<b>4</b>	0114 1.23 0722 0.48 1335 1.24 1946 0.43	<b>5</b>	0158 1.23 0809 0.47 1421 1.23 2030 0.44
----------	--	----------	-------------------------------------	----------	--	----------	--	----------	--



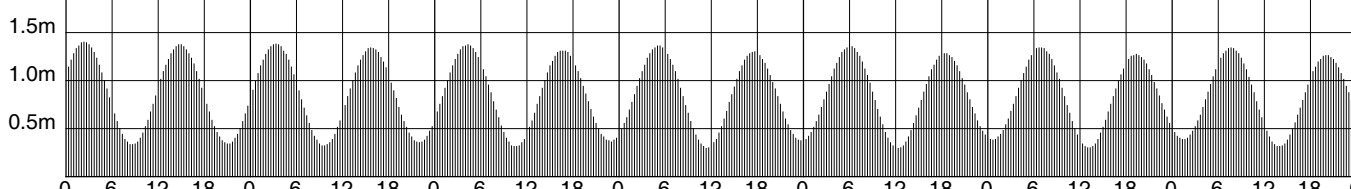
<b>6</b>	0242 1.23 0857 0.45 1507 1.23 2113 0.45	<b>7</b>	0326 1.24 0943 0.44 1551 1.23 2157 0.45	<b>8</b>	0412 1.25 1030 0.42 1636 1.24 2243 0.46	<b>9</b>	0458 1.28 1115 0.40 1723 1.27 2330 0.45	<b>10</b>	0545 1.32 1203 0.38 1813 1.30	<b>11</b>	0020 0.44 0636 1.37 1254 0.36 1905 1.33	<b>12</b>	0113 0.42 0728 1.42 1346 0.34 2000 1.37
----------	--	----------	--	----------	--	----------	--	-----------	-------------------------------------	-----------	--	-----------	--



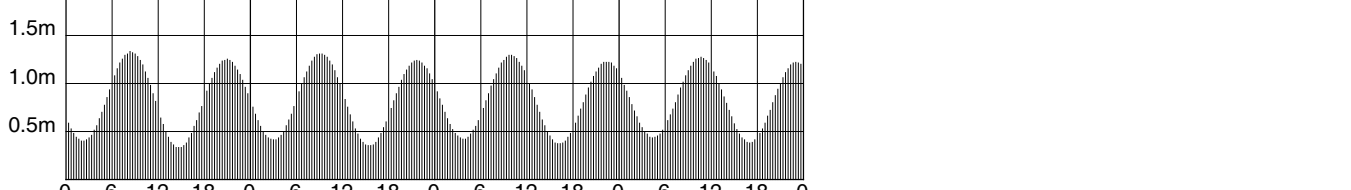
<b>13</b>	0205 0.39 0820 1.47 1440 0.32 2053 1.40	<b>14</b>	0258 0.37 0913 1.50 1534 0.30 2146 1.43	<b>15</b>	0351 0.35 1005 1.51 1630 0.30 2240 1.44	<b>16</b>	0445 0.34 1100 1.50 1725 0.30 2333 1.43	<b>17</b>	0541 0.34 1157 1.47 1819 0.30	<b>18</b>	0029 1.43 0639 0.34 1256 1.44 1914 0.31	<b>19</b>	0126 1.41 0738 0.33 1354 1.40 2008 0.32
-----------	--	-----------	--	-----------	--	-----------	--	-----------	-------------------------------------	-----------	--	-----------	--



<b>20</b>	0222 1.40 0838 0.33 1450 1.37 2102 0.34	<b>21</b>	0318 1.38 0936 0.32 1545 1.34 2157 0.35	<b>22</b>	0414 1.37 1033 0.30 1639 1.31 2251 0.36	<b>23</b>	0508 1.36 1127 0.29 1733 1.30 2345 0.37	<b>24</b>	0601 1.35 1219 0.29 1826 1.28	<b>25</b>	0039 0.38 0652 1.34 1309 0.29 1917 1.27	<b>26</b>	0130 0.39 0740 1.34 1357 0.31 2007 1.26
-----------	--	-----------	--	-----------	--	-----------	--	-----------	-------------------------------------	-----------	--	-----------	--



<b>27</b>	0216 0.40 0826 1.33 1443 0.32 2055 1.25	<b>28</b>	0301 0.41 0910 1.31 1529 0.35 2140 1.23	<b>29</b>	0345 0.42 0953 1.29 1614 0.37 2224 1.22	<b>30</b>	0429 0.43 1036 1.27 1658 0.38 2306 1.22
-----------	--	-----------	--	-----------	--	-----------	--



© Copyright: Commonwealth of Australia 2011, Bureau of Meteorology (ABN 92 637 533 532)

Disclaimer: These tide predictions are supplied in good faith and believed to be correct.

No warranty is given in respect to errors, omissions, or suitability for any purpose.