

# TIDE PREDICTIONS FOR FIJI – LAUTOKA

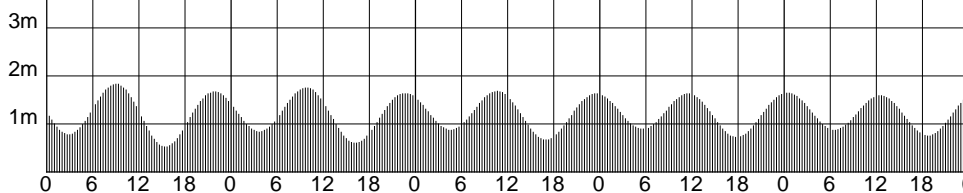
JUNE – 2010

LOCAL STANDARD TIME

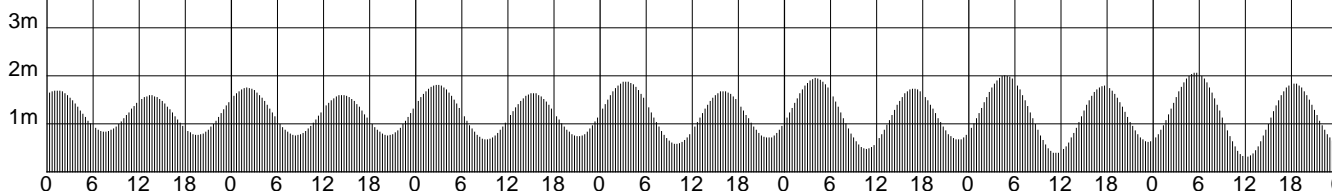
Tide gauge zero is 3.1285 metres below BM3243

SUNDAY MONDAY TUESDAY WEDNESDAY THURSDAY FRIDAY SATURDAY

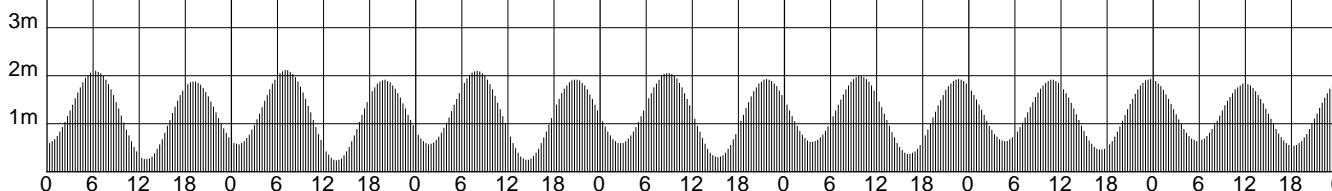
<b>1</b>	0251 0.78 0900 1.82 1525 0.52 2151 1.66	<b>2</b>	0340 0.83 0947 1.75 1610 0.59 2241 1.63	<b>3</b>	0434 0.87 1038 1.68 1657 0.66 2333 1.63	<b>4</b>	0534 0.89 1132 1.62 1748 0.72	<b>5</b>	0027 1.64 0635 0.87 1230 1.59 1842 0.75
----------	--	----------	--	----------	--	----------	-------------------------------------	----------	--



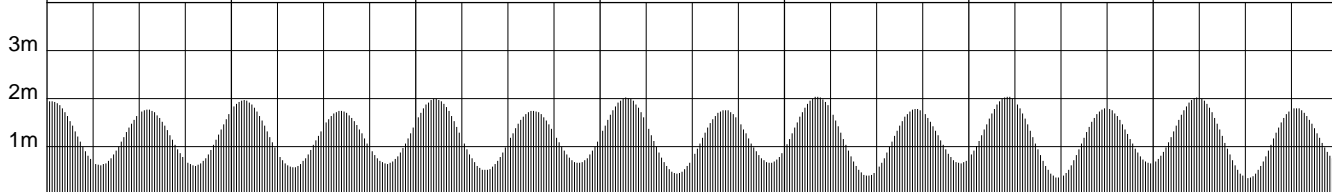
<b>6</b>	0117 1.68 0732 0.82 1330 1.58 1934 0.76	<b>7</b>	0203 1.74 0824 0.75 1427 1.59 2023 0.75	<b>8</b>	0245 1.80 0912 0.66 1517 1.62 2109 0.73	<b>9</b>	0326 1.87 0957 0.57 1604 1.67 2152 0.70	<b>10</b>	0405 1.94 1040 0.47 1649 1.72 2235 0.66	<b>11</b>	0446 2.00 1124 0.38 1733 1.78 2319 0.61	<b>12</b>	0530 2.05 1208 0.30 1819 1.83
----------	--	----------	--	----------	--	----------	--	-----------	--	-----------	--	-----------	-------------------------------------



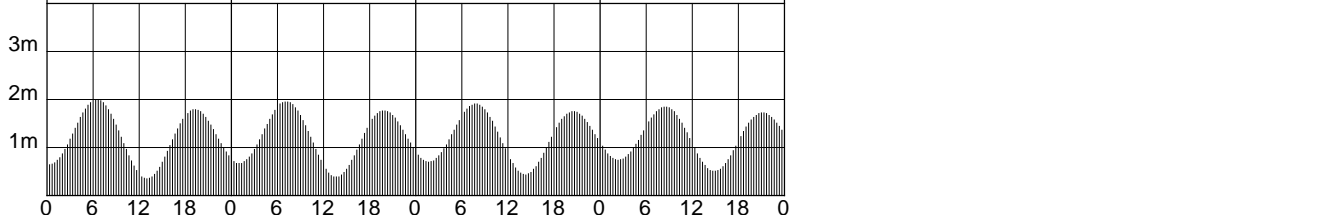
<b>13</b>	0005 0.58 0617 2.09 1253 0.25 1906 1.87	<b>14</b>	0053 0.56 0706 2.10 1341 0.22 1956 1.90	<b>15</b>	0145 0.56 0759 2.09 1430 0.24 2047 1.91	<b>16</b>	0239 0.58 0853 2.05 1520 0.29 2143 1.92	<b>17</b>	0338 0.61 0950 1.98 1613 0.36 2240 1.92	<b>18</b>	0442 0.63 1051 1.90 1710 0.44 2339 1.92	<b>19</b>	0549 0.63 1156 1.82 1811 0.53
-----------	--	-----------	--	-----------	--	-----------	--	-----------	--	-----------	--	-----------	-------------------------------------



<b>20</b>	0038 1.93 0658 0.60 1304 1.76 1913 0.59	<b>21</b>	0137 1.96 0802 0.56 1413 1.73 2015 0.63	<b>22</b>	0233 1.98 0903 0.49 1517 1.73 2112 0.65	<b>23</b>	0326 2.01 1000 0.43 1615 1.75 2205 0.65	<b>24</b>	0415 2.02 1051 0.38 1707 1.77 2254 0.64	<b>25</b>	0502 2.03 1138 0.34 1753 1.79 2339 0.64	<b>26</b>	0546 2.02 1221 0.33 1835 1.79
-----------	--	-----------	--	-----------	--	-----------	--	-----------	--	-----------	--	-----------	-------------------------------------



<b>27</b>	0022 0.64 0629 1.99 1300 0.35 1915 1.78	<b>28</b>	0102 0.66 0710 1.95 1338 0.38 1953 1.77	<b>29</b>	0142 0.69 0749 1.90 1415 0.43 2030 1.74	<b>30</b>	0223 0.73 0830 1.84 1451 0.50 2110 1.72
-----------	--	-----------	--	-----------	--	-----------	--



© Copyright: Commonwealth of Australia 2009, Bureau of Meteorology

**Disclaimer:** These tide predictions are supplied in good faith and believed to be correct. No warranty is given in respect to errors, omissions, or suitability for any purpose.