

Basic Climatological Station Metadata

Current status

Metadata compiled: 28 JUL 2025

Station: GEORGETOWN AIRPORT

Bureau of Meteorology station number: 030124

Bureau of Meteorology district name: Upper Carpentaria

State: QLD

World Meteorological Organization number: 94274

Identification: YGTN

Network Classification: CLIMAT Stations, GCOS Surface Network, National Benchmark Network for Agrometeorology, Regional Basic Synoptic Network

Station purpose:

Automatic Weather Station: Almos



Current Station Location				
Latitude	Decimal	-18.3039	Hour Min Sec	18°18'14"S
Longitude	Decimal	143.5306	Hour Min Sec	143°31'50"E
Station Height	301.77 m	Barometer Height	302.5 m	
Method of station geographic positioning			GPS	

Year opened: 2004

Status: Open

Station summary

No summary for this site has been written as yet.

Historical metadata for this site has not been quality controlled for accuracy and completeness. Data other than current station information, particularly earlier than 1998, should be considered accordingly. Information may not be complete, as backfilling of historical data is incomplete.

Prepared by the Bureau of Meteorology.

Contact us by phone on (03) 9669 4082, by fax on (03) 9669 4515, or by email on climatedata@bom.gov.au

Station metadata is compiled for a range of internal purposes and varies in quality and completeness. The Bureau cannot provide any warranty nor accept any liability for this information. © Copyright Commonwealth of Australia 2025, Bureau of Meteorology.

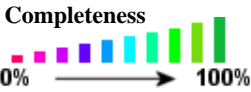


Basic Climatological Station Metadata
Current status

Station:	GEORGETOWN AIRPORT		Location:	GEORGETOWN AIRPORT		State:	QLD
Bureau No.:	030124	WMO No.:	94274	Aviation ID:	YGTN	Opened:	31 May 2004
Latitude:	-18.3039	Longitude:	143.5306	Elevation:	301.77 m	Barometer Elev:	302.5 m
						Current Status:	Still open
						Metadata compiled:	28 JUL 2025

Observation summary

The table below indicates the approximate completeness of the record for individual element types within the Australian Data Archive for Meteorology. For elements not listed see the note below.



DAILY DATA HOLDINGS

OBSERVATION TYPE	FIRST MONTH	LAST MONTH	COMPLETENESS (% estimate)	SINGLE DAYS MISSED	FULL MONTHS MISSED
EVAPORATION	OCT 2007	MAY 2025	91.4	429	4
1 8 5 0	1 9 0 0	1 9 5 0	1 9 5 0	2 0 0 0	2 0 0 0
MAXIMUM AIR TEMPERATURE	JUN 2004	JUN 2025	98.8	90	0
1 8 5 0	1 9 0 0	1 9 5 0	1 9 5 0	2 0 0 0	2 0 0 0
MAXIMUM WIND GUST SPEED	JUN 2004	JUN 2025	96.7	251	0
1 8 5 0	1 9 0 0	1 9 5 0	1 9 5 0	2 0 0 0	2 0 0 0
WIND RUN ABOVE 10 FEET	JUN 2004	JUN 2025	97.4	194	0
1 8 5 0	1 9 0 0	1 9 5 0	1 9 5 0	2 0 0 0	2 0 0 0
WIND RUN BELOW 10 FEET	NOV 2017	NOV 2017	3.3	29	0
1 8 5 0	1 9 0 0	1 9 5 0	1 9 5 0	2 0 0 0	2 0 0 0
RAINFALL	JUN 2004	JUL 2025	99	N/A	N/A
1 8 5 0	1 9 0 0	1 9 5 0	1 9 5 0	2 0 0 0	2 0 0 0

Historical metadata for this site has not been quality controlled for accuracy and completeness. Data other than current station information, particularly earlier than 1998, should be considered accordingly. Information may not be complete, as backfilling of historical data is incomplete.



Basic Climatological Station Metadata
Current status

Station:	GEORGETOWN AIRPORT			Location:	GEORGETOWN AIRPORT			State:	QLD
Bureau No.:	030124	WMO No.:	94274	Aviation ID:	YGTN	Opened:	31 May 2004	Current Status:	Still open
Latitude:	-18.3039	Longitude:	143.5306	Elevation:	301.77 m	Barometer Elev:	302.5 m	Metadata compiled:	28 JUL 2025

HOURLY DATA HOLDINGS - from 1 to 24 observations per day

OBSERVATION TYPE	FIRST MONTH	LAST MONTH	COMPLETENESS (% estimate)	FREQUENCY average daily	SINGLE DAYS MISSED	FULL MONTHS MISSED
AIR TEMPERATURE	JUN 2004	JUN 2025	98.8	13.1	21	0
1 8 5 0	1 9 0 0		1 9 5 0		2 0 0 0	
DEW POINT	JUN 2004	JUN 2025	98.8	13.1	19	0
1 8 5 0	1 9 0 0		1 9 5 0		2 0 0 0	
MEAN SEA LEVEL PRESSURE	JUN 2004	JUN 2025	98.8	13.1	19	0
1 8 5 0	1 9 0 0		1 9 5 0		2 0 0 0	
TOTAL CLOUD AMOUNT	OCT 2007	JUN 2025	81.7	4.3	753	3
1 8 5 0	1 9 0 0		1 9 5 0		2 0 0 0	
WIND SPEED	JUN 2004	JUN 2025	98.7	13.1	24	0
1 8 5 0	1 9 0 0		1 9 5 0		2 0 0 0	

Historical metadata for this site has not been quality controlled for accuracy and completeness. Data other than current station information, particularly earlier than 1998, should be considered accordingly. Information may not be complete, as backfilling of historical data is incomplete.

Current status

Station:	GEORGETOWN AIRPORT			Location:	GEORGETOWN AIRPORT			State:	QLD
Bureau No.:	030124	WMO No.:	94274	Aviation ID:	YGTN	Opened:	31 May 2004	Current Status:	Still open
Latitude:	-18.3039	Longitude:	143.5306	Elevation:	301.77 m	Barometer Elev:	302.5 m	Metadata compiled:	28 JUL 2025

RAINFALL INTENSITY DATA HOLDINGS

OBSERVATION TYPE	FIRST MONTH	LAST MONTH	COMPLETENESS (% estimate)	SINGLE DAYS MISSED	FULL MONTHS MISSED
RAINFALL INTENSITY	OCT 2007	APR 2016	57.5	143	39
1	1		1		2
8	9		9		0
5	0		5		0
0	0		0		0

ONE-MINUTE DATA HOLDINGS

OBSERVATION TYPE	FIRST MONTH	LAST MONTH	COMPLETENESS (% estimate)	FREQUENCY average daily	SINGLE DAYS MISSED	FULL MONTHS MISSED
ALL ELEMENTS	MAY 2011	JUL 2025	99.4	1431.9	N/A	0

HALF-HOURLY DATA HOLDINGS

OBSERVATION TYPE	FIRST MONTH	LAST MONTH	COMPLETENESS (% estimate)	FREQUENCY average daily	SINGLE DAYS MISSED	FULL MONTHS MISSED
ALL ELEMENTS	JUN 2004	JUL 2025	85.6	41.1	N/A	0

THERE ARE NO UPPER-AIR EDT DATA HOLDINGS

Holdings calculated up to 01 Jul 2025

The % complete figure is the completeness of observations averaged over all months of record, for the given station and observation type, taking gaps into account. For hourly holdings, the completeness is relative to the maximum number of daily observations for the site each month, and is therefore an estimate. For daily holdings, the completeness figure shown is exact.

The single days missed figure is the total number of days for which no observation was received, not including full missed months. The full months missed figure is the total of full month gaps over the period of record. Where an element is not included assumptions can generally be made about availability, and the list to use has been suggested below.

Unlisted element

Minimum air temperature

Wet bulb temperature

Soil temperature at 20, 50 & 100cm

Relative humidity

Minimum temp. of water in evaporimeter

Visual observations eg. weather, visibility

Sea related observations

Listed element to use

Maximum air temperature

Dew point

10cm soil temperature

Dew point

Evaporimeter - max water temp

Total cloud amount

Sea state

Historical metadata for this site has not been quality controlled for accuracy and completeness. Data other than current station information, particularly earlier than 1998, should be considered accordingly. Information may not be complete, as backfilling of historical data is incomplete.

Prepared by the Bureau of Meteorology.

Contact us by phone on (03) 9669 4082, by fax on (03) 9669 4515, or by email on climatedata@bom.gov.au

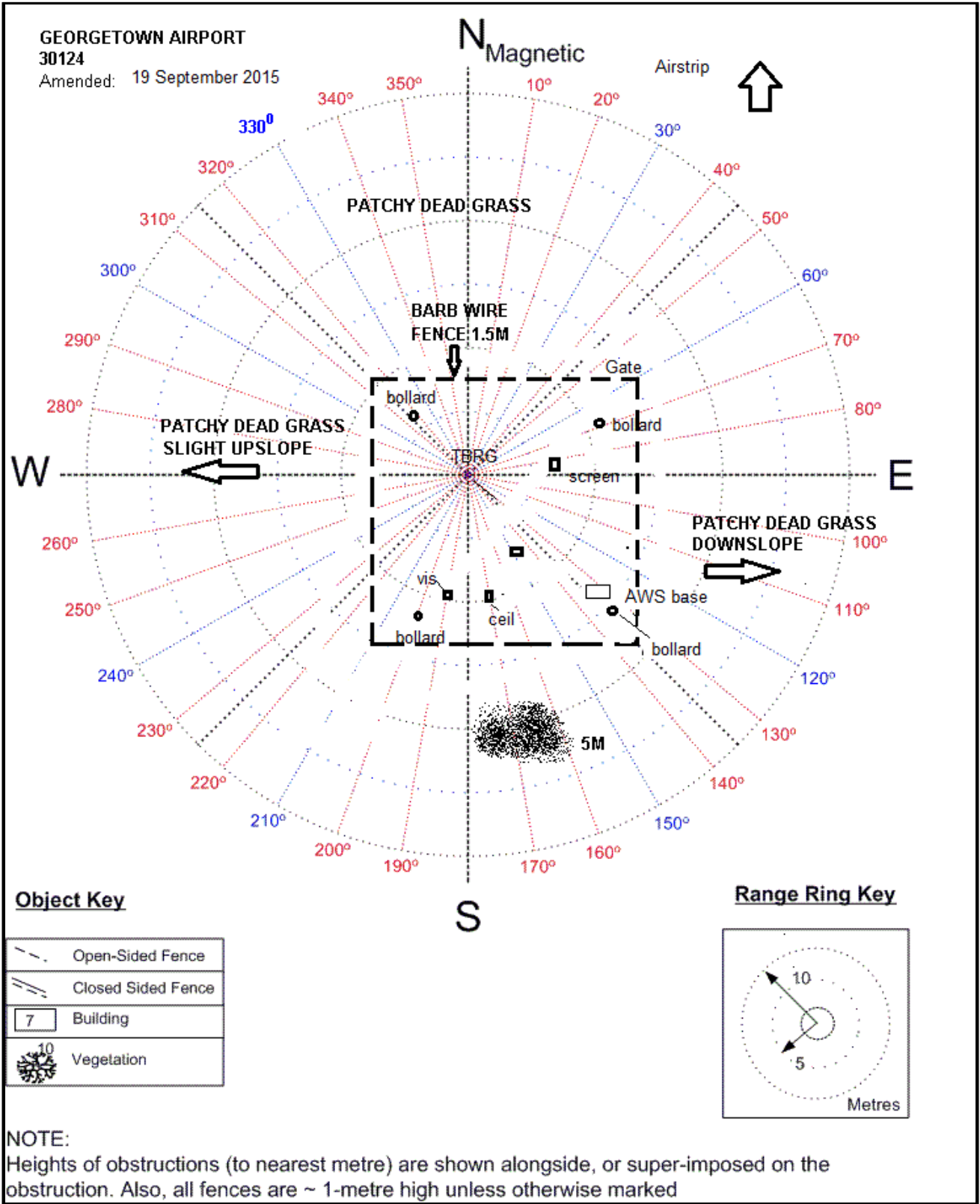
Station metadata is compiled for a range of internal purposes and varies in quality and completeness. The Bureau cannot provide any warranty nor accept any liability for this information. © Copyright Commonwealth of Australia 2025, Bureau of Meteorology. Page 10 of 10



Extended Climatological Station Metadata
All History

Station: GEORGETOWN AIRPORT			Location: GEORGETOWN AIRPORT			State: QLD			
Bureau No.: 030124		WMO No.: 94274		Aviation ID: YGTN		Opened: 31 May 2004		Current Status: Still open	
Latitude: -18.3039		Longitude: 143.5306		Elevation: 301.77 m		Barometer Elev: 302.5 m		Metadata compiled: 28 JUL 2025	

Instrument Location and Surrounding Features
19/09/2015(most recent)



Historical metadata for this site has not been quality controlled for accuracy and completeness. Data other than current station information, particularly earlier than 1998, should be considered accordingly. Information may not be complete, as backfilling of historical data is incomplete.

Prepared by the Bureau of Meteorology.

Contact us by phone on (03) 9669 4082, by fax on (03) 9669 4515, or by email on climatedata@bom.gov.au

Station metadata is compiled for a range of internal purposes and varies in quality and completeness. The Bureau cannot provide any warranty nor accept any liability for this information. © Copyright Commonwealth of Australia 2025, Bureau of Meteorology.



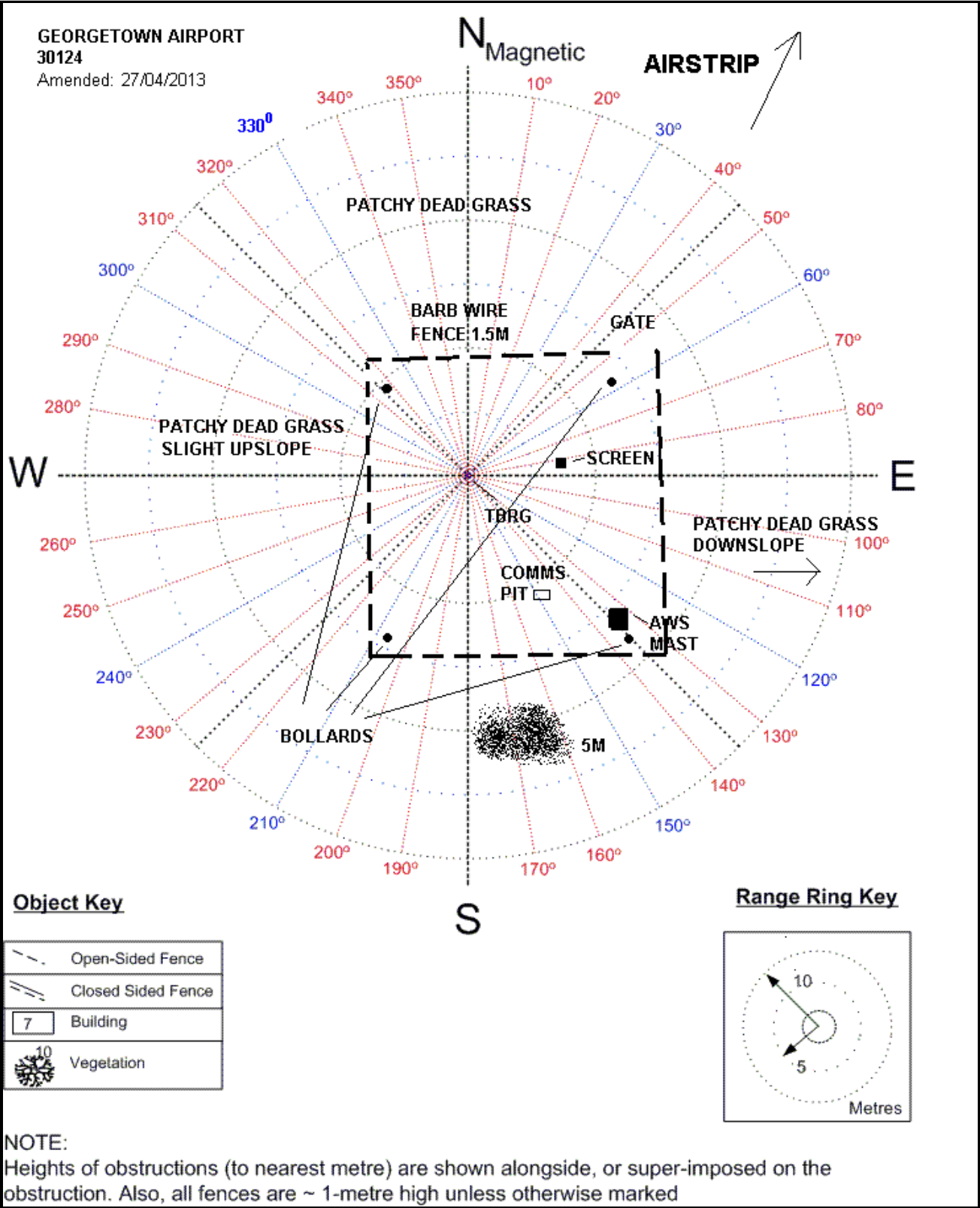
Extended Climatological Station Metadata

All History

Station: GEORGETOWN AIRPORT			Location: GEORGETOWN AIRPORT			State: QLD			
Bureau No.: 030124		WMO No.: 94274		Aviation ID: YGTN		Opened: 31 May 2004		Current Status: Still open	
Latitude: -18.3039		Longitude: 143.5306		Elevation: 301.77 m		Barometer Elev: 302.5 m		Metadata compiled: 28 JUL 2025	

Instrument Location and Surrounding Features

24/07/2013



Historical metadata for this site has not been quality controlled for accuracy and completeness. Data other than current station information, particularly earlier than 1998, should be considered accordingly. Information may not be complete, as backfilling of historical data is incomplete.

Prepared by the Bureau of Meteorology.

Contact us by phone on (03) 9669 4082, by fax on (03) 9669 4515, or by email on climatedata@bom.gov.au

Station metadata is compiled for a range of internal purposes and varies in quality and completeness. The Bureau cannot provide any warranty nor accept any liability for this information. © Copyright Commonwealth of Australia 2025, Bureau of Meteorology.



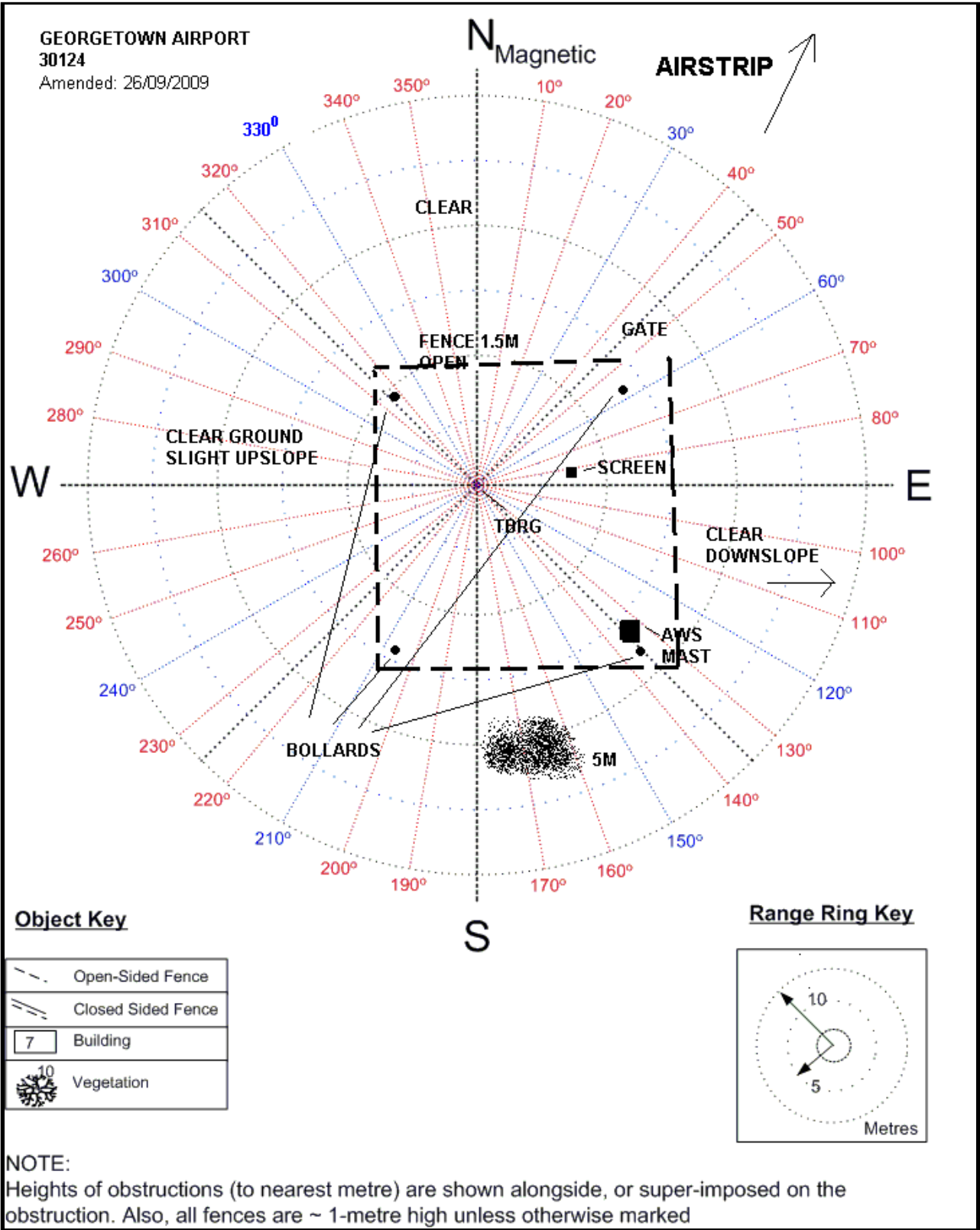
Extended Climatological Station Metadata

All History

Station: GEORGETOWN AIRPORT			Location: GEORGETOWN AIRPORT			State: QLD			
Bureau No.: 030124		WMO No.: 94274		Aviation ID: YGTN		Opened: 31 May 2004		Current Status: Still open	
Latitude: -18.3039		Longitude: 143.5306		Elevation: 301.77 m		Barometer Elev: 302.5 m		Metadata compiled: 28 JUL 2025	

Instrument Location and Surrounding Features

26/09/2009



Historical metadata for this site has not been quality controlled for accuracy and completeness. Data other than current station information, particularly earlier than 1998, should be considered accordingly. Information may not be complete, as backfilling of historical data is incomplete.

Prepared by the Bureau of Meteorology.

Contact us by phone on (03) 9669 4082, by fax on (03) 9669 4515, or by email on climatedata@bom.gov.au

Station metadata is compiled for a range of internal purposes and varies in quality and completeness. The Bureau cannot provide any warranty nor accept any liability for this information. © Copyright Commonwealth of Australia 2025, Bureau of Meteorology.



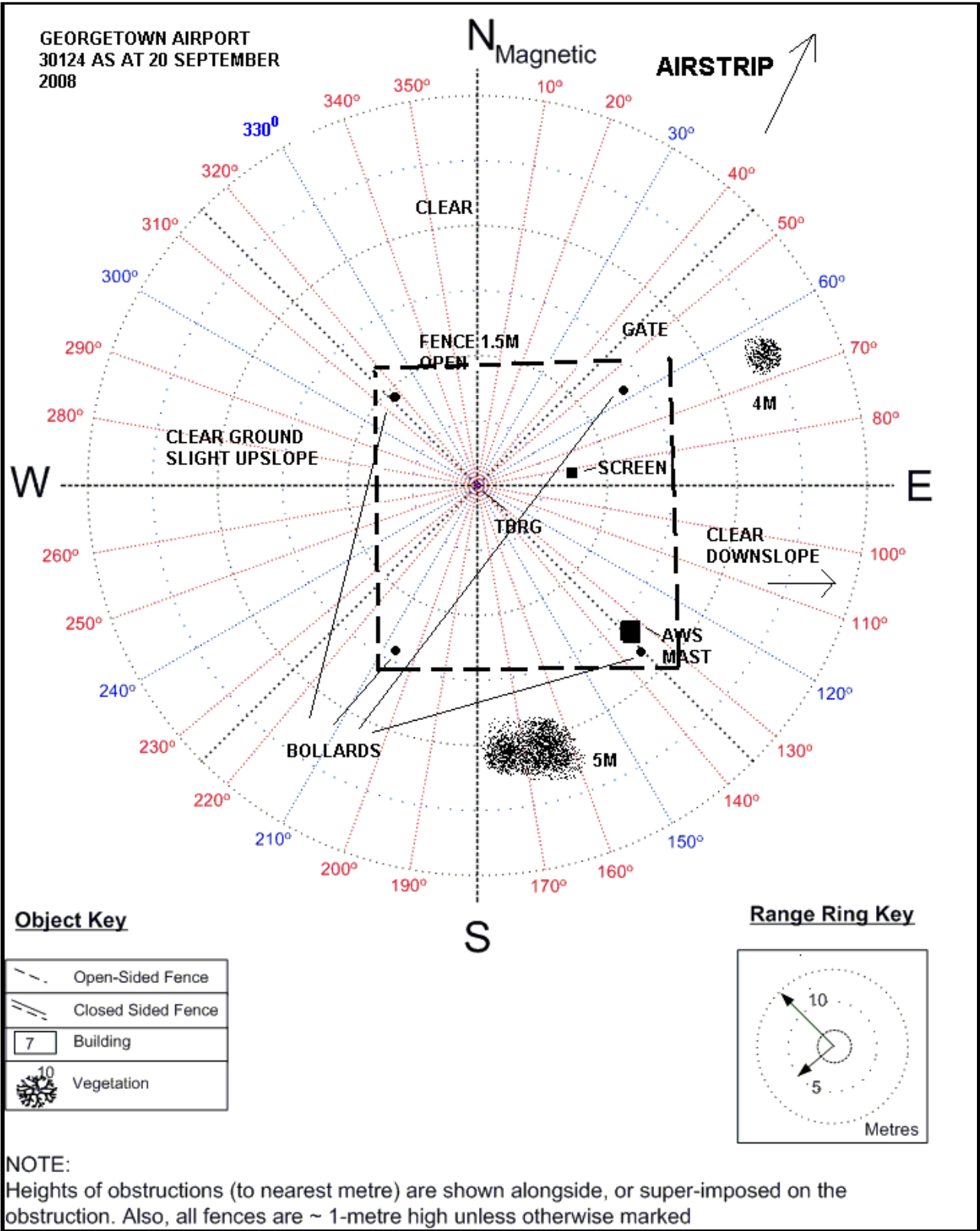
Extended Climatological Station Metadata

All History

Station: GEORGETOWN AIRPORT			Location: GEORGETOWN AIRPORT			State: QLD			
Bureau No.: 030124		WMO No.: 94274		Aviation ID: YGTN		Opened: 31 May 2004		Current Status: Still open	
Latitude: -18.3039		Longitude: 143.5306		Elevation: 301.77 m		Barometer Elev: 302.5 m		Metadata compiled: 28 JUL 2025	

Instrument Location and Surrounding Features

20/09/2008



Historical metadata for this site has not been quality controlled for accuracy and completeness. Data other than current station information, particularly earlier than 1998, should be considered accordingly. Information may not be complete, as backfilling of historical data is incomplete.

Prepared by the Bureau of Meteorology.

Contact us by phone on (03) 9669 4082, by fax on (03) 9669 4515, or by email on climatedata@bom.gov.au

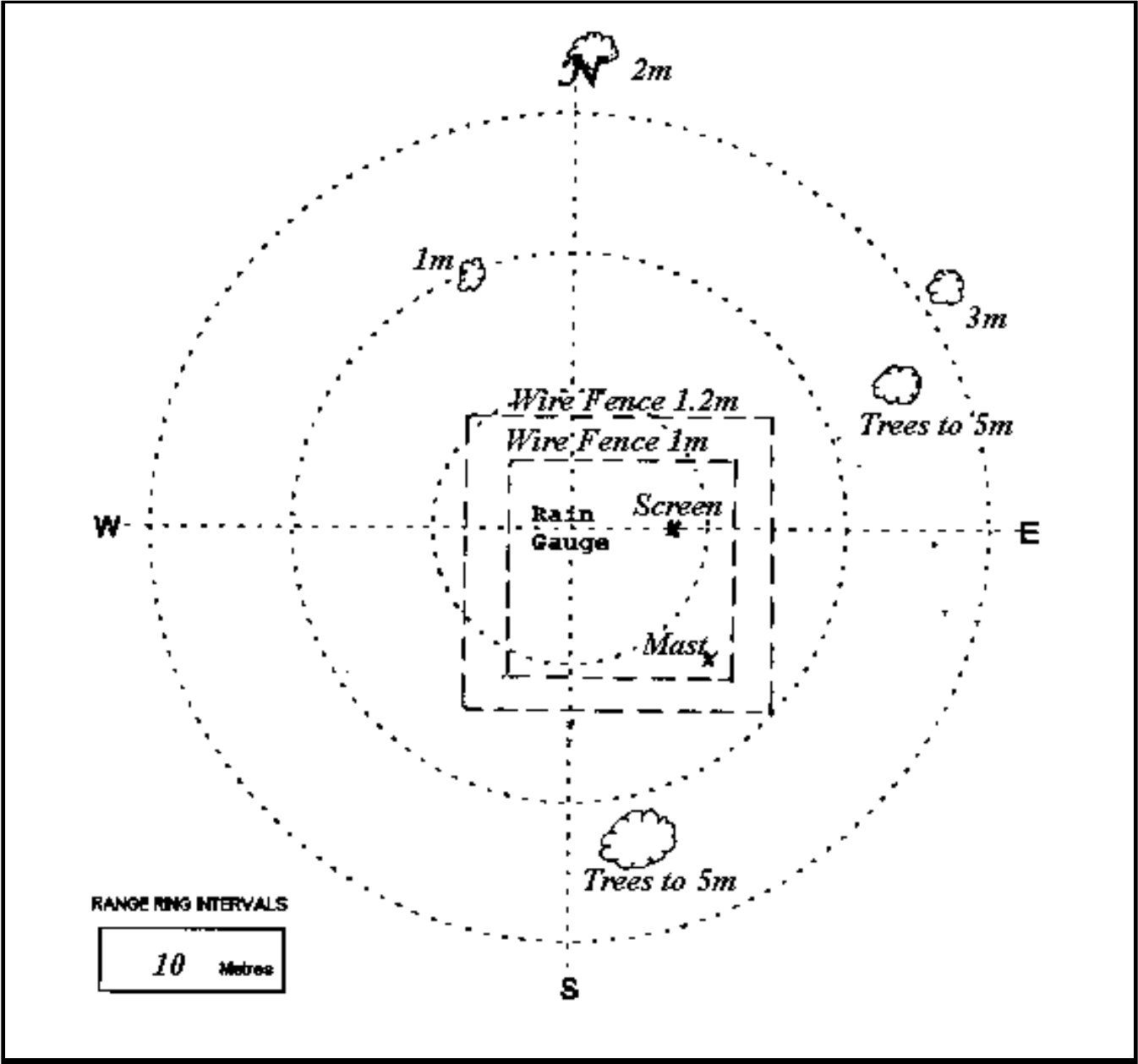
Station metadata is compiled for a range of internal purposes and varies in quality and completeness. The Bureau cannot provide any warranty nor accept any liability for this information. © Copyright Commonwealth of Australia 2025, Bureau of Meteorology.



Extended Climatological Station Metadata
All History

Station:	GEORGETOWN AIRPORT		Location:	GEORGETOWN AIRPORT		State:	QLD
Bureau No.:	030124	WMO No.:	94274	Aviation ID:	YGTN	Opened:	31 May 2004
Latitude:	-18.3039	Longitude:	143.5306	Elevation:	301.77 m	Barometer Elev:	302.5 m
						Current Status:	Still open
						Metadata compiled:	28 JUL 2025

Instrument Location and Surrounding Features
08/07/2004



Historical metadata for this site has not been quality controlled for accuracy and completeness. Data other than current station information, particularly earlier than 1998, should be considered accordingly. Information may not be complete, as backfilling of historical data is incomplete.

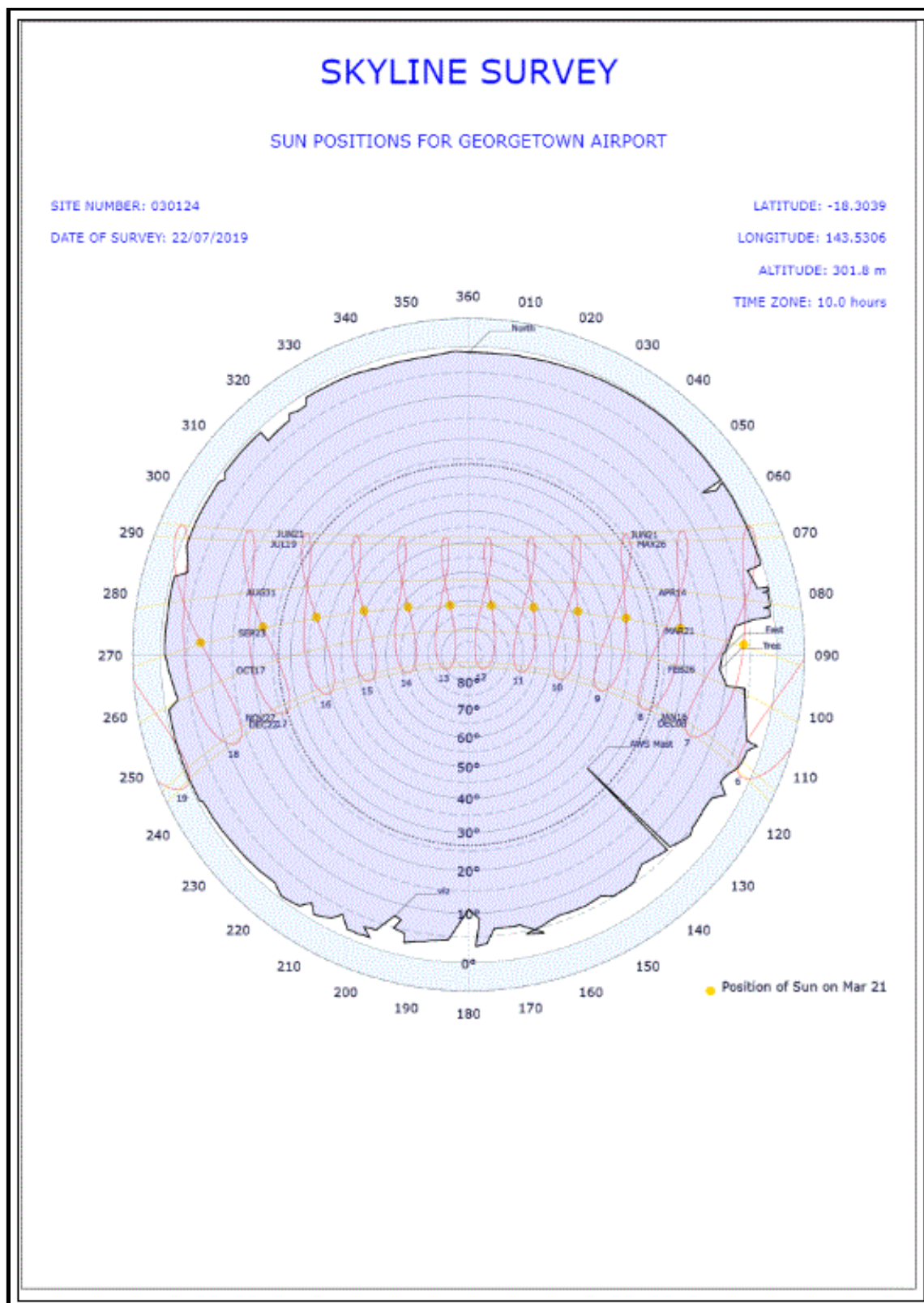
Extended Climatological Station Metadata

All History

Station:	GEORGETOWN AIRPORT		Location:	GEORGETOWN AIRPORT		State:	QLD
Bureau No.:	030124	WMO No.:	94274	Aviation ID:	YGTN	Opened:	31 May 2004
Latitude:	-18.3039	Longitude:	143.5306	Elevation:	301.77 m	Barometer Elev:	302.5 m
						Current Status:	Still open
						Metadata compiled:	28 JUL 2025

Skyline Diagram

22/07/2019(most recent)



Historical metadata for this site has not been quality controlled for accuracy and completeness. Data other than current station information, particularly earlier than 1998, should be considered accordingly. Information may not be complete, as backfilling of historical data is incomplete.

Prepared by the Bureau of Meteorology.

Contact us by phone on (03) 9669 4082, by fax on (03) 9669 4515, or by email on climatedata@bom.gov.au

Station metadata is compiled for a range of internal purposes and varies in quality and completeness. The Bureau cannot provide any warranty nor accept any liability for this information. © Copyright Commonwealth of Australia 2025, Bureau of Meteorology.

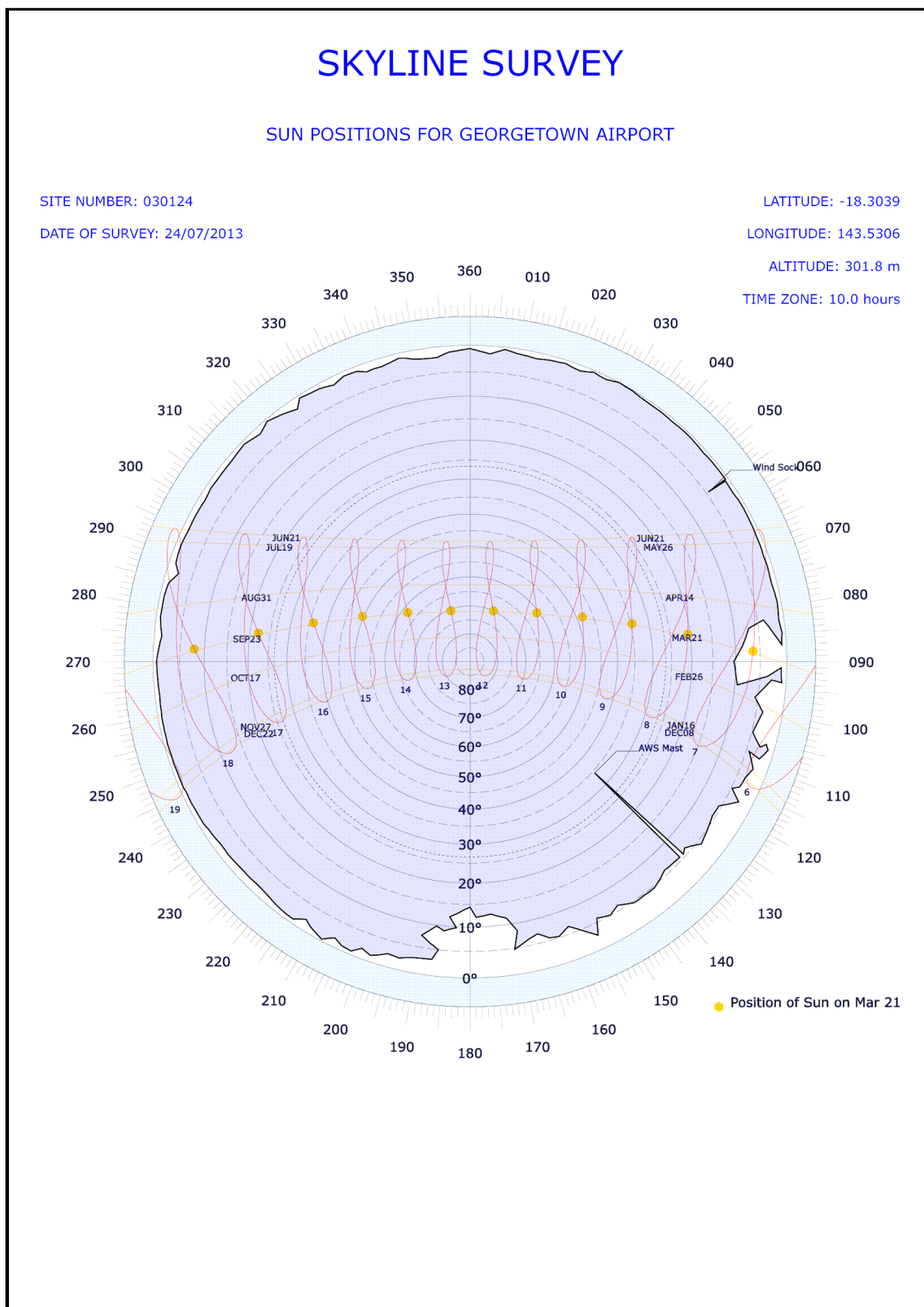
Extended Climatological Station Metadata

All History

Station:	GEORGETOWN AIRPORT		Location:	GEORGETOWN AIRPORT		State:	QLD
Bureau No.:	030124	WMO No.:	94274	Aviation ID:	YGTN	Opened:	31 May 2004
Latitude:	-18.3039	Longitude:	143.5306	Elevation:	301.77 m	Barometer Elev:	302.5 m
						Current Status:	Still open
						Metadata compiled:	28 JUL 2025

Skyline Diagram

24/07/2013



Historical metadata for this site has not been quality controlled for accuracy and completeness. Data other than current station information, particularly earlier than 1998, should be considered accordingly. Information may not be complete, as backfilling of historical data is incomplete.

Prepared by the Bureau of Meteorology.

Contact us by phone on (03) 9669 4082, by fax on (03) 9669 4515, or by email on climatedata@bom.gov.au

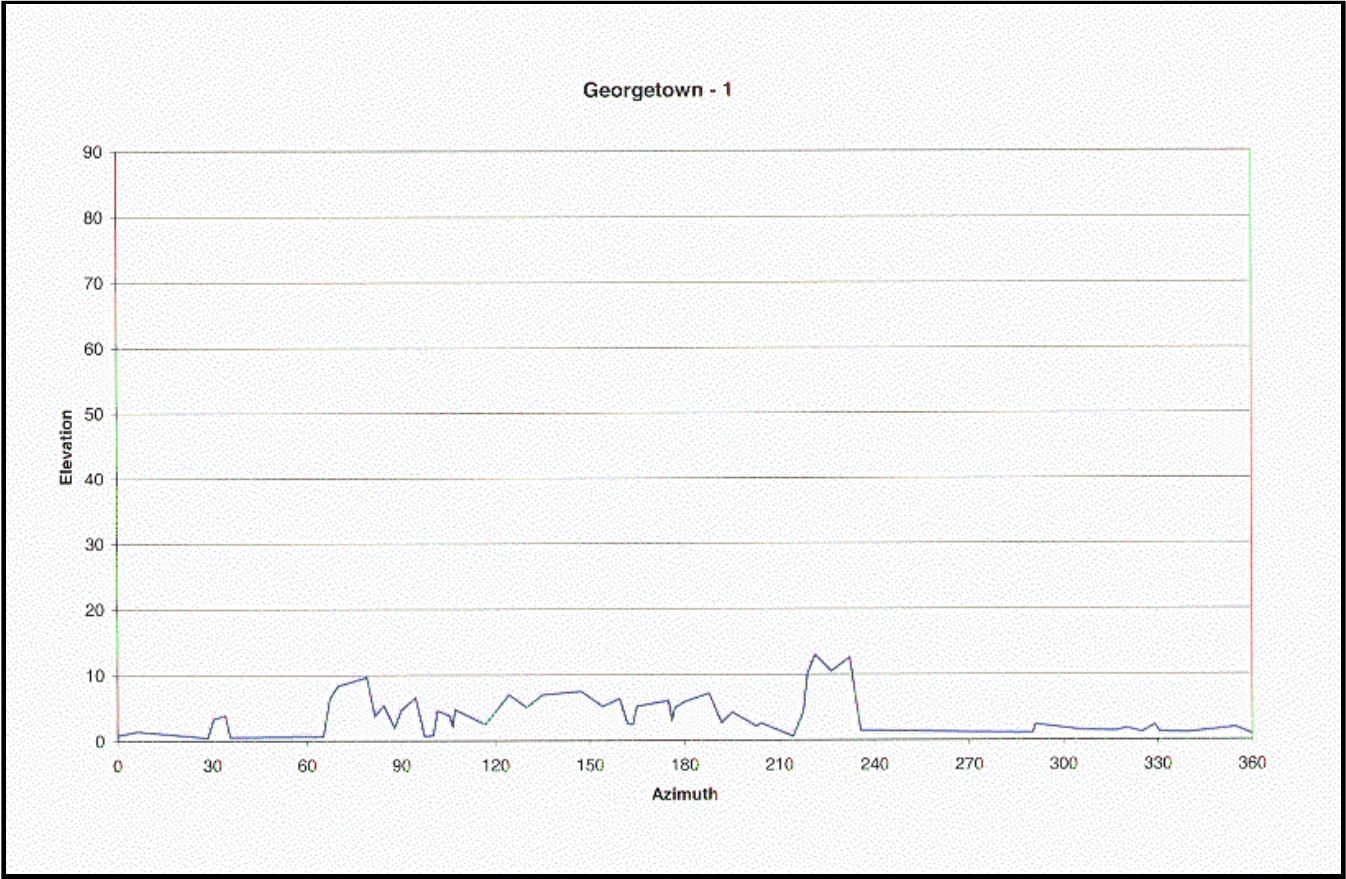
Station metadata is compiled for a range of internal purposes and varies in quality and completeness. The Bureau cannot provide any warranty nor accept any liability for this information. © Copyright Commonwealth of Australia 2025, Bureau of Meteorology.



Extended Climatological Station Metadata
All History

Station:	GEORGETOWN AIRPORT		Location:	GEORGETOWN AIRPORT		State:	QLD
Bureau No.:	030124	WMO No.:	94274	Aviation ID:	YGTN	Opened:	31 May 2004
Latitude:	-18.3039	Longitude:	143.5306	Elevation:	301.77 m	Barometer Elev:	302.5 m
Metadata compiled:							28 JUL 2025

Skyline Diagram
31/05/2004



Historical metadata for this site has not been quality controlled for accuracy and completeness. Data other than current station information, particularly earlier than 1998, should be considered accordingly. Information may not be complete, as backfilling of historical data is incomplete.

Prepared by the Bureau of Meteorology.

Contact us by phone on (03) 9669 4082, by fax on (03) 9669 4515, or by email on climatedata@bom.gov.au

Station metadata is compiled for a range of internal purposes and varies in quality and completeness. The Bureau cannot provide any warranty nor accept any liability for this information. © Copyright Commonwealth of Australia 2025, Bureau of Meteorology.



Extended Climatological Station Metadata

All History

Station:	GEORGETOWN AIRPORT			Location:	GEORGETOWN AIRPORT			State:	QLD
Bureau No.:	030124	WMO No.:	94274	Aviation ID:	YGTN	Opened:	31 May 2004	Current Status:	Still open
Latitude:	-18.3039	Longitude:	143.5306	Elevation:	301.77 m	Barometer Elev:	302.5 m	Metadata compiled:	28 JUL 2025

Station Observation Program Summary (Surface Observations) from 31/05/2004 to 10/10/2007

Current Observation	Continuous	Half Hourly	Hourly
Surface Observations	-	-	Y

Current Observation	Program Type	12 AM	3 AM	6 AM	9 AM	12 PM	3 PM	6 AM	9 AM
Surface Observation	PERFORMED	Y	Y	Y	Y	Y	Y	Y	Y
Surface Observation	REPORTED	Y	Y	Y	Y	Y	Y	Y	Y
Surface Observation	SEASONAL	-	-	-	-	-	-	-	-

Station Observation Program Summary (Surface Observations) from 10/10/2007 to 09/05/2011

Current Observation	Continuous	Half Hourly	Hourly
Surface Observations	-	-	Y

Current Observation	Program Type	12 AM	3 AM	6 AM	9 AM	12 PM	3 PM	6 AM	9 AM
Surface Observation	PERFORMED	Y	Y	Y	Y	Y	Y	Y	Y
Surface Observation	REPORTED	Y	Y	Y	Y	Y	Y	Y	Y
Surface Observation	SEASONAL	-	-	-	-	-	-	-	-

Station Observation Program Summary (Surface Observations) from 09/05/2011 to 01/09/2012

Current Observation	Continuous	Half Hourly	Hourly
Surface Observations	Y	Y	Y

Current Observation	Program Type	12 AM	3 AM	6 AM	9 AM	12 PM	3 PM	6 AM	9 AM
Surface Observation	PERFORMED	Y	Y	Y	Y	Y	Y	Y	Y
Surface Observation	REPORTED	Y	Y	Y	Y	Y	Y	Y	Y
Surface Observation	SEASONAL	-	-	-	-	-	-	-	-

Station Observation Program Summary (Surface Observations) from 01/09/2012 to 25/10/2018

Current Observation	Continuous	Half Hourly	Hourly
Surface Observations	Y	Y	Y

Current Observation	Program Type	12 AM	3 AM	6 AM	9 AM	12 PM	3 PM	6 AM	9 AM
Surface Observation	PERFORMED	Y	Y	Y	Y	Y	Y	Y	Y
Surface Observation	REPORTED	Y	Y	Y	Y	Y	Y	Y	Y
Surface Observation	SEASONAL	-	-	-	-	-	-	-	-

Historical metadata for this site has not been quality controlled for accuracy and completeness. Data other than current station information, particularly earlier than 1998, should be considered accordingly. Information may not be complete, as backfilling of historical data is incomplete.

Prepared by the Bureau of Meteorology.

Contact us by phone on (03) 9669 4082, by fax on (03) 9669 4515, or by email on climatedata@bom.gov.au

Station metadata is compiled for a range of internal purposes and varies in quality and completeness. The Bureau cannot provide any warranty nor accept any liability for this information. © Copyright Commonwealth of Australia 2025, Bureau of Meteorology.



Extended Climatological Station Metadata
All History

Station: GEORGETOWN AIRPORT			Location: GEORGETOWN AIRPORT			State: QLD			
Bureau No.: 030124		WMO No.: 94274		Aviation ID: YGTN		Opened: 31 May 2004		Current Status: Still open	
Latitude: -18.3039		Longitude: 143.5306		Elevation: 301.77 m		Barometer Elev: 302.5 m		Metadata compiled: 28 JUL 2025	

Station Observation Program Summary (Surface Observations) 28 JUL 2025 (most recent)

Current Observation	Continuous	Half Hourly	Hourly
Surface Observations	Y	Y	Y

Current Observation	Program Type	12 AM	3 AM	6 AM	9 AM	12 PM	3 PM	6 AM	9 AM
Surface Observation	PERFORMED	Y	Y	Y	Y	Y	Y	Y	Y
Surface Observation	REPORTED	Y	Y	Y	Y	Y	Y	Y	Y
Surface Observation	SEASONAL	-	-	-	-	-	-	-	-

Historical metadata for this site has not been quality controlled for accuracy and completeness. Data other than current station information, particularly earlier than 1998, should be considered accordingly. Information may not be complete, as backfilling of historical data is incomplete.



Extended Climatological Station Metadata
All History

Station:	GEORGETOWN AIRPORT		Location:	GEORGETOWN AIRPORT		State:	QLD
Bureau No.:	030124	WMO No.:	94274	Aviation ID:	YGTN	Opened:	31 May 2004
Latitude:	-18.3039	Longitude:	143.5306	Elevation:	301.77 m	Barometer Elev:	302.5 m
						Current Status:	Still open
						Metadata compiled:	28 JUL 2025

Station Equipment History

Equipment Install/Remove

Cloud Height

27/MAY/2015 INSTALL Ceilometer (Type Vaisala CL31 S/N - K4820006) Surface Observations
02/FEB/2016 REPLACE Ceilometer (Now Vaisala CL31 S/N - D0820003) Surface Observations
07/FEB/2019 REPLACE Ceilometer (Now Vaisala CL31 S/N - J3510005) Surface Observations

Humidity

31/MAY/2004 INSTALL Humidity Probe (Type Rotronics S/N - 31855-003) Surface Observations
15/SEP/2012 REPLACE Humidity Probe (Now Rotronics MP101A-T4-W4W S/N - 41604012) Surface Observations

Pressure Trend (No Electronic History)

Lightning (No Electronic History)

Sea Surface Temperature (No Electronic History)

Magnetic Bearing (No Electronic History)

Wind Direction

27/MAR/2012 INSTALL Anemometer (Type Synchrotac Cups - Type 732 S/N - 72864) Surface Observations
31/MAY/2004 INSTALL Anemometer (Type Synchrotac Vane - Type 706 S/N - WS69031,WD69050) Surface Observations
31/MAY/2004 INSTALL Mast Anemometer (Type Pivot, Standard 8m S/N - NONE) Infrastructure
27/MAR/2012 REPLACE Anemometer (Now Synchrotac Vane - Type 706 S/N - NONE) Surface Observations

Wet Bulb Temperature (No Electronic History)

Solar Radiation (Long Wave) (No Electronic History)

Spectral Radiation (No Electronic History)

Maximum Temperature (No Electronic History)

Soil Temperature 10cm (No Electronic History)

Soil Temperature 20cm (No Electronic History)

Soil Temperature 50cm (No Electronic History)

Snow Height (No Electronic History)

Soil Temperature 100cm (No Electronic History)

Sunshine Hours (No Electronic History)

Wind Run (No Electronic History)

Minimum Temperature (No Electronic History)

Terrestrial Minimum Temperature (No Electronic History)

Visibility

27/MAY/2015 INSTALL Visibility Meter (Type Vaisala FS11 S/N - K4350003) Surface Observations

Soil Temperature 5cm (No Electronic History)

Sub Surface Temperature (No Electronic History)

Electrical Conductivity (No Electronic History)

Oxygen Content (No Electronic History)

RF Reflectivity (No Electronic History)

Total Column Ozone Amount (No Electronic History)

Pressure

31/MAY/2004 INSTALL Barometer (Type Vaisala PTB220B S/N - W1140011) Surface Observations
20/MAY/2014 REPLACE Barometer (Now Vaisala PTB330B (General Use) S/N - J3750012) Surface Observations

Evaporation

11/OCT/2007 INSTALL Evaporation Pan (Type Class A S/N - NONE) Surface Observations
26/SEP/2009 INSTALL Evaporation Pan (Type Class A S/N - NONE) Surface Observations Holdings

Historical metadata for this site has not been quality controlled for accuracy and completeness. Data other than current station information, particularly earlier than 1998, should be considered accordingly. Information may not be complete, as backfilling of historical data is incomplete.

Prepared by the Bureau of Meteorology.

Contact us by phone on (03) 9669 4082, by fax on (03) 9669 4515, or by email on climatedata@bom.gov.au

Station metadata is compiled for a range of internal purposes and varies in quality and completeness. The Bureau cannot provide any warranty nor accept any liability for this information. © Copyright Commonwealth of Australia 2025, Bureau of Meteorology.



Extended Climatological Station Metadata
All History

Station:	GEORGETOWN AIRPORT		Location:	GEORGETOWN AIRPORT		State:	QLD
Bureau No.:	030124	WMO No.:	94274	Aviation ID:	YGTN	Opened:	31 May 2004
Latitude:	-18.3039	Longitude:	143.5306	Elevation:	301.77 m	Barometer Elev:	302.5 m
						Current Status:	Still open
						Metadata compiled:	28 JUL 2025

Station Equipment History (continued)

Equipment Install/Remove(Continued)

15/DEC/2009 REMOVE Evaporation Pan (Type Class A S/N - NONE) Surface Observations Holdings
15/DEC/2009 REPLACE Evaporation Pan (Now Class A S/N - NONE) Surface Observations

Rainfall

06/OCT/2007 INSTALL Raingauge (Type 203 mm (8in) - 200mm capacity S/N - NONE) Surface Observations
31/MAY/2004 INSTALL Raingauge (Type Rimco 7499 TBRG S/N - 84620) Surface Observations
14/SEP/2009 REPLACE Raingauge (Now Rimco 7499 TBRG S/N - 370) Rainfall Intensity
14/SEP/2009 REPLACE Raingauge (Now Rimco 7499 TBRG S/N - 370) Surface Observations
09/MAY/2011 REPLACE Raingauge (Now Rimco 7499 TBRG S/N - 92451) Rainfall Intensity
09/MAY/2011 REPLACE Raingauge (Now Rimco 7499 TBRG S/N - 92451) Surface Observations
11/OCT/2007 SHARE Raingauge (Type Rimco 7499 TBRG S/N - 370) Rainfall Intensity
11/OCT/2007 SHARE Raingauge (Type Rimco 7499 TBRG S/N - 84620) Rainfall Intensity

River Height (No Electronic History)

Solar Radiation (No Electronic History)

Solar Radiation (Direct) (No Electronic History)

Turbidity (No Electronic History)

Sea Water Level (No Electronic History)

Sea Water Temperature (No Electronic History)

Wind Speed

27/MAR/2012 INSTALL Anemometer (Type Synchrotac Cups - Type 732 S/N - 72864) Surface Observations
31/MAY/2004 INSTALL Anemometer (Type Synchrotac Vane - Type 706 S/N - WS69031,WD69050) Surface Observations
31/MAY/2004 INSTALL Mast Anemometer (Type Pivot, Standard 8m S/N - NONE) Infrastructure
27/MAR/2012 REPLACE Anemometer (Now Synchrotac Vane - Type 706 S/N - NONE) Surface Observations

Air Temperature

31/MAY/2004 INSTALL Humidity Probe (Type Rotronics S/N - 31855-003) Surface Observations
15/SEP/2012 REPLACE Humidity Probe (Now Rotronics MP101A-T4-W4W S/N - 41604012) Surface Observations
31/MAY/2004 INSTALL Temperature Probe - Dry Bulb (Type Rosemount ST2401 S/N - 784) Surface Observations
01/MAR/2017 REPLACE Temperature Probe - Dry Bulb (Now WIKA TR40 S/N - 113070-20) Surface Observations

Surface Inclination (No Electronic History)

The following table summarises information on field performance checks available electronically over the period indicated. The number of instances an instrument was found to fail field performance checks should only be used as a guide. A system of data quality flags is implemented by the Bureau of Meteorology to indicate the data quality of an observation as determined by a mutli-stage quality control process.

Available Date Range	Element	Fail Field Performance Check
19/SEP/2015 - 17/JUN/2021	Cloud Height	1
31/MAY/2004 - 17/JUN/2021	Humidity	0
31/MAY/2004 - 17/JUN/2021	Wind Direction	0
19/SEP/2015 - 17/JUN/2021	Visibility	2
31/MAY/2004 - 17/JUN/2021	Pressure	2
11/OCT/2007 - 18/JUN/2021	Evaporation	0
31/MAY/2004 - 18/JUN/2021	Rainfall	8
31/MAY/2004 - 17/JUN/2021	Wind Speed	0

Historical metadata for this site has not been quality controlled for accuracy and completeness. Data other than current station information, particularly earlier than 1998, should be considered accordingly. Information may not be complete, as backfilling of historical data is incomplete.



Extended Climatological Station Metadata

All History

Station:	GEORGETOWN AIRPORT		Location:	GEORGETOWN AIRPORT		State:	QLD
Bureau No.:	030124	WMO No.:	94274	Aviation ID:	YGTN	Opened:	31 May 2004
Latitude:	-18.3039	Longitude:	143.5306	Elevation:	301.77 m	Barometer Elev:	302.5 m
						Current Status:	Still open
						Metadata compiled:	28 JUL 2025

Station Equipment History (continued)

Available Date Range	Element	Fail Field Performance Check
31/MAY/2004 - 17/JUN/2021	Air Temperature	0

Station Detail Changes

09/MAY/2006 CLASSIFICATION AWS Funding - Aviation Funded Assets (AVAF)
01/FEB/2021 CLASSIFICATION AWS Priority 3 - Standard (SLP3-AWS)
31/MAY/2004 CLASSIFICATION Agrometeorological (FAG)
01/JUL/2011 CLASSIFICATION Australian Climate Observations Reference Network - Surface Air Temperature (ACORN-SAT)
11/OCT/2007 CLASSIFICATION CLIMAT Stations (CLC)
09/MAY/2006 CLASSIFICATION Category D (TAF D)
10/JAN/2011 CLASSIFICATION Critical (ASOSCRIT)
11/OCT/2007 CLASSIFICATION GCOS Surface Network (GSN)
01/JUL/2018 CLASSIFICATION HQ EVAPORATION (HQEVAP)
30/AUG/2021 CLASSIFICATION Mastered in EAMS (EAMS)
21/MAR/2016 CLASSIFICATION NOT Processed by ASOS (NPBA) ENDED 30-10-2018
11/OCT/2007 CLASSIFICATION National Benchmark Network for Agrometeorology (NBNA)
01/JUL/2017 CLASSIFICATION Observing Operations Hub - Cairns (OOH-C)
30/OCT/2018 CLASSIFICATION Processed by ASOS (PBA)
11/NOV/2007 CLASSIFICATION Regional Basic Synoptic Network (RBSN)
01/JUL/2017 CLASSIFICATION SLS Flood forecasting priority â€™ Low (FWP-L)
10/JUN/2014 CLASSIFICATION Standard Aviation or Defence (AVSTD) ENDED 16-10-2020
30/OCT/2012 OBJECT Document/030124 Georgetown AP Co-op Contract
04/SEP/2012 OBJECT Document/030124 Georgetown Co-operative_Observers_Contract
02/APR/2004 OBJECT Document/030124Approval
07/NOV/2012 OBJECT Document/030124GeorgetownCo-opContract
22/JUL/2019 OBJECT Document/03219420190722 Mast Inspection Georgetown
11/FEB/2020 OBJECT Document/AWS SITE AUDIT
09/MAY/2011 OBJECT Document/AWS SITE AUDIT
15/JUL/2004 OBJECT Document/BAROMETER COEFFICIENTS
19/SEP/2015 OBJECT Document/CEILOMETER STATUS
02/FEB/2016 OBJECT Document/CEILOMETER STATUS
22/JUL/2019 OBJECT Document/CEILOMETER STATUS
17/JUN/2021 OBJECT Document/CEILOMETER STATUS
10/AUG/2020 OBJECT Document/CEILOMETER STATUS
03/NOV/2016 OBJECT Document/CEILOMETER STATUS
01/MAR/2017 OBJECT Document/CEILOMETER STATUS
07/DEC/2017 OBJECT Document/CEILOMETER STATUS
26/OCT/2018 OBJECT Document/CEILOMETER STATUS
06/FEB/2020 OBJECT Document/CEILOMETER STATUS
16/JUL/2012 OBJECT Document/Coop review 2012 letter
08/OCT/2018 OBJECT Document/Georgetown obs cessation lettter 20181008
10/AUG/2020 OBJECT Document/PWD status 20200810
10/AUG/2020 OBJECT Document/PWD status 20200810
28/SEP/2015 OBJECT Document/SITE LEASE

Historical metadata for this site has not been quality controlled for accuracy and completeness. Data other than current station information, particularly earlier than 1998, should be considered accordingly. Information may not be complete, as backfilling of historical data is incomplete.

Prepared by the Bureau of Meteorology.

Contact us by phone on (03) 9669 4082, by fax on (03) 9669 4515, or by email on climatedata@bom.gov.au

Station metadata is compiled for a range of internal purposes and varies in quality and completeness. The Bureau cannot provide any warranty nor accept any liability for this information. © Copyright Commonwealth of Australia 2025, Bureau of Meteorology.



Extended Climatological Station Metadata
All History

Station:	GEORGETOWN AIRPORT		Location:	GEORGETOWN AIRPORT		State:	QLD
Bureau No.:	030124	WMO No.:	94274	Aviation ID:	YGTN	Opened:	31 May 2004
Latitude:	-18.3039	Longitude:	143.5306	Elevation:	301.77 m	Barometer Elev:	302.5 m
Current Status:							Still open
Metadata compiled:							28 JUL 2025

Station Equipment History (continued)

Station Detail Changes(Continued)

01/JUL/2015 OBJECT Document/SITE LEASE
20/SEP/2008 OBJECT Document/SKYLINE DATA
31/MAY/2004 OBJECT Document/SKYLINE DATA
24/JUL/2013 OBJECT Document/SKYLINE DATA
02/FEB/2016 OBJECT Document/VISIBILITY METER STATUS
22/JUL/2019 OBJECT Document/VISIBILITY METER STATUS
07/AUG/2018 OBJECT Document/VISIBILITY METER STATUS
10/AUG/2020 OBJECT Document/VISIBILITY METER STATUS
03/NOV/2016 OBJECT Document/VISIBILITY METER STATUS
01/MAR/2017 OBJECT Document/VISIBILITY METER STATUS
07/DEC/2017 OBJECT Document/VISIBILITY METER STATUS
26/OCT/2018 OBJECT Document/VISIBILITY METER STATUS
06/FEB/2020 OBJECT Document/VISIBILITY METER STATUS
31/MAY/2004 STATION Opened
17/FEB/2004 STATION Proposed
17/FEB/2004 STATION aero_ht Changed to 303
17/FEB/2004 STATION aero_ht_deriv Changed to SURVEY
17/FEB/2004 STATION aviation_id Changed to YGTN
05/MAY/2004 STATION bar_ht Changed to 302.47
05/MAY/2004 STATION bar_ht_deriv Changed to Barometer
17/FEB/2004 STATION latitude Changed to -18.3039New Station
17/FEB/2004 STATION latlon_deriv Changed to GPS
17/FEB/2004 STATION longitude Changed to 143.5306New Station
31/MAY/2004 STATION lu_0_100m Changed to Airport
31/MAY/2004 STATION lu_100m_1km Changed to Airport
31/MAY/2004 STATION lu_1km_10km Changed to Small town < 1000 population
17/FEB/2004 STATION name Changed to GEORGETOWN AIRPORT
31/MAY/2004 STATION soil_type Changed to red soil
05/MAY/2004 STATION stn_ht Changed to 301.77
05/MAY/2004 STATION stn_ht_deriv Changed to Barometer
08/JUL/2004 STATION surface_type Changed to bare ground
31/MAY/2004 STATION surface_type Changed to mostly covered by grass
17/FEB/2004 STATION wmo_num Changed to 94274

System Changes

31/MAY/2004 SYSTEM Infrastructure Commenced
11/OCT/2007 SYSTEM Rainfall Intensity Commenced
31/MAY/2004 SYSTEM Surface Observations Commenced
01/JUN/2007 SYSTEM Surface Observations Holdings Commenced

Historical metadata for this site has not been quality controlled for accuracy and completeness. Data other than current station information, particularly earlier than 1998, should be considered accordingly. Information may not be complete, as backfilling of historical data is incomplete.

Prepared by the Bureau of Meteorology.

Contact us by phone on (03) 9669 4082, by fax on (03) 9669 4515, or by email on climatedata@bom.gov.au

Station metadata is compiled for a range of internal purposes and varies in quality and completeness. The Bureau cannot provide any warranty nor accept any liability for this information. © Copyright Commonwealth of Australia 2025, Bureau of Meteorology.

Notes on these metadata

The following notes have been compiled to assist with interpreting the metadata provided in this document. These notes are subject to change as the network evolves. Changes in station-specific metadata occur more frequently, both as recent changes are recorded and historical information is transferred from paper file to electronic database.

Reliability of the metadata

The Commonwealth Bureau of Meteorology maintains information on more than 20,000 stations which have operated since observations began in the mid 1800s. The amount of information available for each of these sites and its associated uncertainty are influenced by a number of factors including the type and purpose of the station and the time over which it operated.

Early information about stations was held only on paper file. In 1998 a corporate electronic database was established to help maintain information about the network and its components. The number of parameters recorded about a station is now much greater than before this database was established. The national database has also helped improve consistency in the metadata through the implementation of predefined fields. As a result, and through the refinement of operating procedures, station metadata recorded since 1998 are of a higher overall standard than previously, although occasional omissions and errors are still possible.

The Bureau is part way through a task of entering historical information held on paper file into the corporate database. **Until this process is completed there will remain large gaps in the information contained in these metadata documents and considerable caution should be used when deriving conclusions from the metadata.** As an example, two consecutive entries about a rain gauge dated 50 years apart may appear in the equipment metadata. This may either mean that nothing happened to that instrument over the 50 years, or that information for the intervening period has yet to be entered into the database. Similarly, if no information was available about instruments at a site when it was first established, fields which were required to have a value present may have used the earliest information available as a best-guess estimate. Sometimes this was the metadata current when the database was established in 1998. In some instances there may be gaps in metadata relevant to the post 1998 period.

For the above reasons it is recommended that all metadata prior to 1998 be considered as indicative only, and used with caution, unless it has been quality controlled. The Bureau of Meteorology should be contacted if further information or confirmation of the data is required. Depending on the nature of the inquiry there may be a fee associated with this request. Contact details are provided in the telephone book for each capital city or the Bureau's web site at:
<http://www.bom.gov.au>

The following pages contain explanatory notes for selected terms found in this document.

Station Number

The Bureau of Meteorology station number uniquely specifies a station and is not intended to change over time, although on very rare occasions a station number may change or be deleted from the record (usually to correct an error). Generally a new station number is established if an existing station changes in a way that would affect the climate data record for that site (measured in terms of air temperature and precipitation). Significant station moves are an example of this.

Some stations also possess a World Meteorological Organization (WMO) station number. The WMO number is different to the Bureau of Meteorology number. It also uniquely specifies a station at any given time but can be reassigned to another station if the new station takes priority in the global reporting network. Only selected stations will have a WMO number. Significant stations may maintain their WMO number for many decades.

Historical metadata for this site has not been quality controlled for accuracy and completeness. Data other than current station information, particularly earlier than 1998, should be considered accordingly. Information may not be complete, as backfilling of historical data is incomplete.

Prepared by the Bureau of Meteorology.

Contact us by phone on (03) 9669 4082, by fax on (03) 9669 4515, or by email on climatedata@bom.gov.au

Station metadata is compiled for a range of internal purposes and varies in quality and completeness. The Bureau cannot provide any warranty nor accept any liability for this information. © Copyright Commonwealth of Australia 2025, Bureau of Meteorology.



Notes on these metadata

Network Classification

SUPPORTING the BASIC CLIMATE SERVICE
Global Climate Observing System (GCOS)
GCOS Upper Air Network (GUAN)
GCOS Surface Network (GSN)
National Climate Network {not yet assigned}
Reference Climate Stations (RCS)
Regional Basic Climatological Network (RBCN)
CLIMAT Stations (CLC)
CLIMAT TEMP Stations (CLT)
SUPPORTING the NATIONAL WEATHER WATCH SYSTEM
WMO Global Observing System (GOS)
GOS Upper Air Network
GOS Satellite Network
Global Atmospheric Watch
Background Atmospheric Pollution Monitoring Network (BAPMON)
Basic Ozone Network
Basic Solar and Terrestrial Radiation Network
Regional Basic Synoptic Network (RBSN)
WMO Global Oceanic Observing System (GOOS)
SUPPORTING the BASIC WEATHER SERVICE (BWS)
BWS Land Network
Significant Land Locations
Capital City Mesonets
National Benchmark Network for Agrometeorology (NBNA)
BWS Marine Network
Significant Coastal Locations
Open Ocean Network
BWS Upper Air Network
Major Significant Locations
BWS Remote Sensing Network
Weather Watch Radar Network
Fire Weather Wind Mesonets
High Resolution Satellite
SUPPORTING the BASIC HYDROLOGICAL SERVICE
Regional Flood Warning Network
Water Resources Assessment Network
Global Hydrological Network
Global Terrestrial Observing System (GTOS)
World Hydrological Cycle Observing System (WHYCOS)
National Hydrological Network

Networks of stations are defined for a variety of purposes (as defined in above table).

Historical metadata for this site has not been quality controlled for accuracy and completeness. Data other than current station information, particularly earlier than 1998, should be considered accordingly. Information may not be complete, as backfilling of historical data is incomplete.

Prepared by the Bureau of Meteorology.

Contact us by phone on (03) 9669 4082, by fax on (03) 9669 4515, or by email on climatedata@bom.gov.au

Station metadata is compiled for a range of internal purposes and varies in quality and completeness. The Bureau cannot provide any warranty nor accept any liability for this information. © Copyright Commonwealth of Australia 2025, Bureau of Meteorology.

Notes on these metadata

Network Classification Continued....

Stations may be included in several different networks, which may change over time. The table on the previous page lists current network classifications related to the scientific purpose of the network. Some of these networks - the GCOS network for instance - are components of a global network. Entries in the database for some networks may not be complete, thus not properly representing the status of the network. The composition of the network will usually change over time. While several of the networks have international significance, other network classifications have been developed to aid operational management.

Station Purpose

The station purpose can be classified according to the observation program listed below. Parameters in brackets list some of the various different configurations which occur.

- Synoptic [Seasonal, River Height, Climatological, Telegraphic Rain, Aeronautical, Upper Air]
- Climatological [Seasonal, Telegraphic Rain]
- Aeronautical
- Rainfall [River Height]
- River Height
- Telegraphic Rain [Non-Telegraphic River Height, Telegraphic River Height]
- Non-Telegraphic Rain [Telegraphic River Height]
- Evaporation [Rainfall, River Height, Telegraphic River Height, Non-Telegraphic River Height, Telegraphic Rain, Non-Telegraphic Rain]
- Pluviograph [Rainfall, Telegraphic Rain, Non-Telegraphic Rain, River Height, Telegraphic River Height, Non-Telegraphic River Height]
- Radiation
- Lightning Flash Counter
- Public Information
- Local Conditions
- Radar Site
- Unclassified
- No Routine Observations

Note: Telegraphic observations are those which are sent by some electronic means be it a phone or telegram to the responsible Bureau office. It is a term which is historically linked to analogue non automatic data transmission.

Station Observation Program Summary

Surface Observations

The following terms are used to describe the frequency of surface observations at a site. Historical observation programs will typically be missing for many sites until the database is backfilled with information.

Set a)

- Continuous Program
 - More than half hourly observations sent (eg an automatic weather station {AWS} which continuously transmits 10 minute observations). This will automatically include half hourly and hourly observations programs.
- Half hourly observations
 - Half hourly observations sent. This will automatically include hourly observations.
- Hourly observations
 - Hourly observations sent only. Stations report on non-synoptic hours (ie. 0100, 0200, 0400, 0500, etc)

Historical metadata for this site has not been quality controlled for accuracy and completeness. Data other than current station information, particularly earlier than 1998, should be considered accordingly. Information may not be complete, as backfilling of historical data is incomplete.

Prepared by the Bureau of Meteorology.

Contact us by phone on (03) 9669 4082, by fax on (03) 9669 4515, or by email on climatedata@bom.gov.au

Station metadata is compiled for a range of internal purposes and varies in quality and completeness. The Bureau cannot provide any warranty nor accept any liability for this information. © Copyright Commonwealth of Australia 2025, Bureau of Meteorology.

Notes on these metadata

Surface observations continued....

Set b)

- Performed
 - Observations performed, instruments read and observations recorded
- Reported
 - Observations performed, instruments read and reported real time
- Seasonal
 - The program may only be performed during a defined season (such as Fire Weather observations) or the routine program may increase in reporting frequency and/or parameters. The program dates are currently modified at the start and end of each season for stations performing seasonal observations. Historically this was not always the case.

Current Station Equipment Summary

Equipment listed in this metadata product is catalogued under one of systems listed below, appropriate to its application. The "Infrastructure" category has been included since it contains information about the mast height of an anemometer (if present).

- Flood Warning
- Infrastructure
- Radiation
- Rainfall Intensity
- Surface Observations
- Upper Air
- Weather Watch {RADAR}

Station Equipment History

Equipment Install/Remove

One of four types of actions can be performed on an instrument in this listing:

Install - A new instrument is installed at the site. This can be either a completely new addition (eg the first barometer at the site), or the replacement of an existing instrument with a different type (eg replacing mercury barometer with electronic barometer)

Remove - An instrument can be removed either when it is no longer necessary to measure a particular element, or when the element is to be measured by an instrument of a different type (see under "Install" above)

Replace - This occurs when one instrument is replaced with another of the same type (eg Kew pattern mercury barometer replacing another Kew pattern mercury barometer)

Share - The same instrument is used for observations under two (or more) systems (eg a rain gauge may be used within both Surface Observations and Rainfall Intensity systems)

Unshare - The instrument is no longer shared between systems

Historical metadata for this site has not been quality controlled for accuracy and completeness. Data other than current station information, particularly earlier than 1998, should be considered accordingly. Information may not be complete, as backfilling of historical data is incomplete.

Prepared by the Bureau of Meteorology.

Contact us by phone on (03) 9669 4082, by fax on (03) 9669 4515, or by email on climatedata@bom.gov.au

Station metadata is compiled for a range of internal purposes and varies in quality and completeness. The Bureau cannot provide any warranty nor accept any liability for this information. © Copyright Commonwealth of Australia 2025, Bureau of Meteorology.

Notes on these metadata

Calibration

During a site inspection an instrument will be calibrated as either being within or not within the specified tolerance in accuracy.

Where a quantitative calibration result can be achieved by comparison to a transfer standard (eg barometer comparisons and tipping bucket rain gauge calibrations), the instrument will be recorded as being within or outside the required tolerance. Instruments (such as 203mm rain gauges, screens and evaporation pans) where quantitative calibrations cannot be derived should be regarded as meeting specifications when the instrument is in 'good working order'.

This product provides a summary table of the number of times an instrument was found to be out of calibration

Station Detail Changes

This set of metadata indicates when some aspect of the general information about a station has changed.

- STATION

Metadata which are categorised as pertaining to STATION are items of (textual) information describing a specific attribute of the station. A reference to (nondB seeding) indicates initial information of this field has been sourced from a previous database.

Station position

- Latitude and longitude

Derivation of station latitude and longitude, defined by the location of the rain gauge when it is present, has changed over time. Current practice is to locate or verify open and operational station latitude and longitude based on Global Positioning System equipment. Methods used to locate a station as described in this product (latlon_deriv) are as follows: GPS, MAP 1:10000, MAP 1:12500, MAP 1:25000, MAP 1:50000, MAP 1:100000, MAP 1:250000, SURVEY, and Unknown (which is more commonly represented by a null value). The field latlon_error should be used with caution as the method of determining this value has been interpreted in different ways over time.

- Height

Determination of heights for observing sites is by survey where possible. Otherwise height may be determined using a Digital Aneroid Barometer and a known surveyed point, or derived from map contours. The source of height is provided in the corresponding parameter with a suffix of "_deriv".

Heights which may appear in these metadata are:

- aero_ht
 - The official elevation of the aerodrome which normally corresponds to the altitude of the highest threshold of the runways at that airport;
- bar_ht
 - this represents the height of the mercury barometer cistern or the digital aneroid barometer above mean sea level (MSL);
- stn_ht
 - this normally represents the height of the rain gauge above MSL

Historical metadata for this site has not been quality controlled for accuracy and completeness. Data other than current station information, particularly earlier than 1998, should be considered accordingly. Information may not be complete, as backfilling of historical data is incomplete.

Prepared by the Bureau of Meteorology.

Contact us by phone on (03) 9669 4082, by fax on (03) 9669 4515, or by email on climatedata@bom.gov.au

Station metadata is compiled for a range of internal purposes and varies in quality and completeness. The Bureau cannot provide any warranty nor accept any liability for this information. © Copyright Commonwealth of Australia 2025, Bureau of Meteorology.



Notes on these metadata

- Land Use

To assist the long term understanding of climate change it is important to be able to determine the differences over time which are attributed to variations in the climate. Since land use has an effect on the micro climate around the site, and changes in land use will therefore affect the climate record, it is important that the characteristics of the site are monitored. Soil types are recorded as they affect the land use and also add to the knowledge of the site details.

Defined Land use Types.

- Non-vegetated (barren, desert)
- Coastal or Island
- Forest
- Open farmland, grassland or tundra
- Small town, less than 1000 population
- Town 1000 to 10,000 population
- City area with buildings less than 10 metres (3 stories)
- City area with buildings greater than 10 metres (3 stories)
- Airport

The land use code is entered on the station inspection form in the ranges 0 to 100 m, 100 to 1 km and 1km to 10 km; ie:

- lu_0_100m: Land Use 0 to 100 metres from the enclosure
- lu_100m_1km: Land Use 100 metres to 1 kilometre
- lu_1km_10km: Land Use 1 kilometre to 10 kilometres

Defined Soil Type (At Enclosure).

- unable to determine
- sand
- black soil
- clay
- rock
- red soil
- other

Surface Type (At Enclosure).

- unable to determine
- fully covered by grass
- mostly covered by grass
- partly covered by grass
- bare ground
- sand
- concrete
- asphalt
- rock
- other

Historical metadata for this site has not been quality controlled for accuracy and completeness. Data other than current station information, particularly earlier than 1998, should be considered accordingly. Information may not be complete, as backfilling of historical data is incomplete.

Prepared by the Bureau of Meteorology.

Contact us by phone on (03) 9669 4082, by fax on (03) 9669 4515, or by email on climatedata@bom.gov.au

Station metadata is compiled for a range of internal purposes and varies in quality and completeness. The Bureau cannot provide any warranty nor accept any liability for this information. © Copyright Commonwealth of Australia 2025, Bureau of Meteorology.