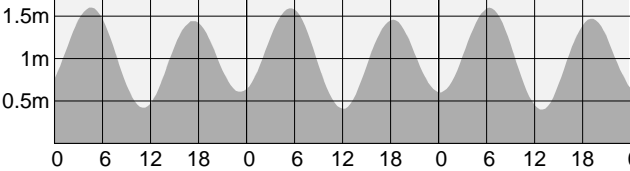


# TIDAL PREDICTIONS FOR TONGA - NUKU'ALOFA

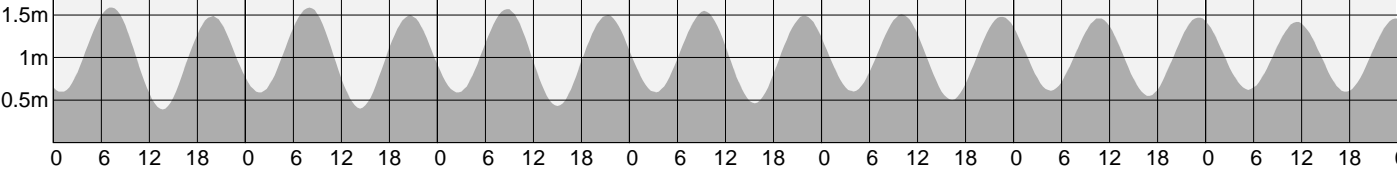
AUGUST 2024 Local Standard Time

SUNDAY MONDAY TUESDAY WEDNESDAY THURSDAY FRIDAY SATURDAY

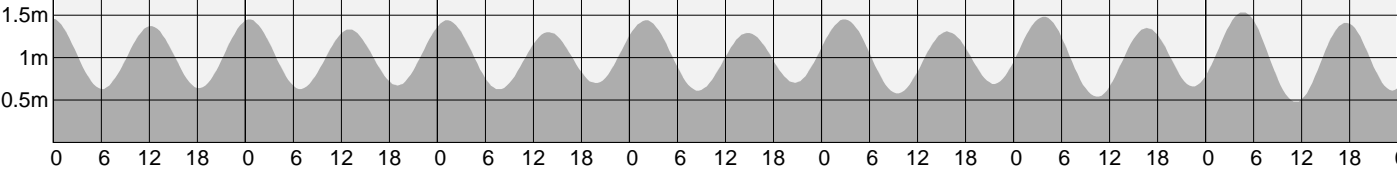
<b>1</b>	0433 1.60 1107 0.42 1724 1.44 2315 0.61	<b>2</b>	0530 1.60 1202 0.41 1819 1.46	<b>3</b>	0010 0.60 0623 1.60 1253 0.40 1909 1.47
----------	--	----------	-------------------------------------	----------	--



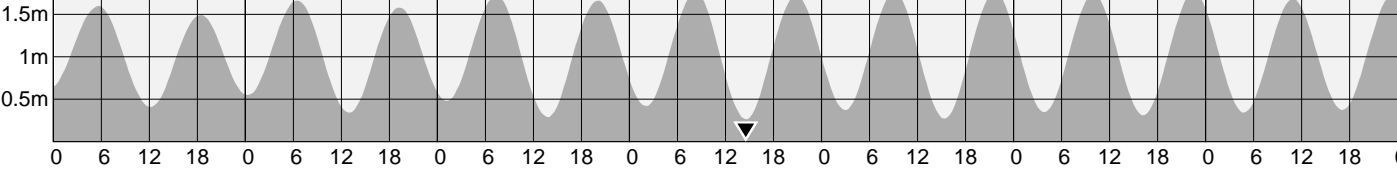
<b>4</b>	0101 0.59 0713 1.59 1339 0.39 1954 1.49	<b>5</b>	0149 0.59 0800 1.59 1421 0.40 2035 1.50	<b>6</b>	0233 0.59 0842 1.57 1500 0.43 2115 1.50	<b>7</b>	0315 0.59 0923 1.55 1538 0.46 2153 1.49	<b>8</b>	0357 0.60 1003 1.51 1615 0.50 2230 1.49	<b>9</b>	0438 0.61 1044 1.46 1653 0.55 2309 1.47	<b>10</b>	0520 0.62 1126 1.42 1732 0.59 2348 1.46
----------	--	----------	--	----------	--	----------	--	----------	--	----------	--	-----------	--



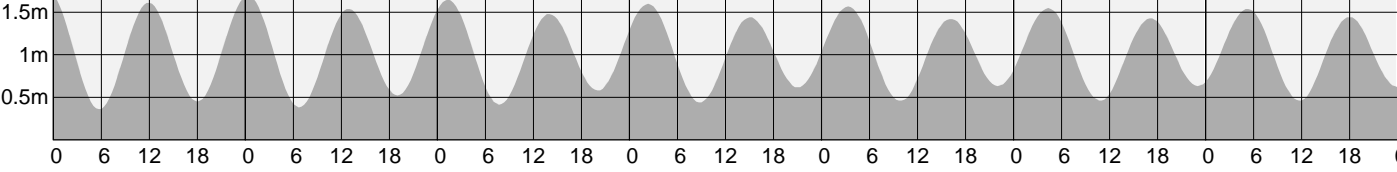
<b>11</b>	0604 0.63 1211 1.37 1814 0.64	<b>12</b>	0030 1.45 0651 0.63 1300 1.33 1900 0.67	<b>13</b>	0115 1.44 0742 0.63 1352 1.30 1948 0.70	<b>14</b>	0203 1.44 0835 0.61 1448 1.29 2040 0.70	<b>15</b>	0254 1.45 0930 0.58 1545 1.31 2133 0.69	<b>16</b>	0347 1.48 1025 0.54 1642 1.35 2227 0.66	<b>17</b>	0442 1.53 1118 0.48 1735 1.41 2322 0.61
-----------	-------------------------------------	-----------	--	-----------	--	-----------	--	-----------	--	-----------	--	-----------	--



<b>18</b>	0536 1.60 1209 0.41 1826 1.49	<b>19</b>	0016 0.55 0630 1.66 1259 0.34 1915 1.58	<b>20</b>	0110 0.48 0722 1.72 1346 0.29 2002 1.66	<b>21</b>	0204 0.42 0815 1.76 1434 0.26 2051 1.73	<b>22</b>	0258 0.37 0907 1.77 1522 0.27 2141 1.76	<b>23</b>	0351 0.34 1000 1.74 1613 0.31 2231 1.76	<b>24</b>	0446 0.34 1056 1.68 1705 0.37 2324 1.74
-----------	-------------------------------------	-----------	--	-----------	--	-----------	--	-----------	--	-----------	--	-----------	--



<b>25</b>	0544 0.36 1154 1.61 1800 0.45	<b>26</b>	0020 1.70 0644 0.38 1255 1.54 1900 0.52	<b>27</b>	0118 1.65 0745 0.41 1400 1.48 2000 0.58	<b>28</b>	0218 1.60 0848 0.44 1504 1.44 2103 0.62	<b>29</b>	0319 1.56 0951 0.45 1609 1.42 2204 0.63	<b>30</b>	0419 1.55 1051 0.46 1710 1.43 2303 0.63	<b>31</b>	0517 1.54 1145 0.46 1802 1.44 2358 0.62
-----------	-------------------------------------	-----------	--	-----------	--	-----------	--	-----------	--	-----------	--	-----------	--



- ▲ Highest tide of the month
- ▼ Lowest tide of the month
- New moon
- ◐ First quarter
- Full moon
- ◑ Last quarter

© Copyright: Commonwealth of Australia 2023, Bureau of Meteorology

**Disclaimer:** These tide predictions are supplied in good faith and are believed to be correct. They are not necessarily related to a local hydrographic chart datum.

No warranty is given in respect to errors, omissions, or suitability for any purpose.