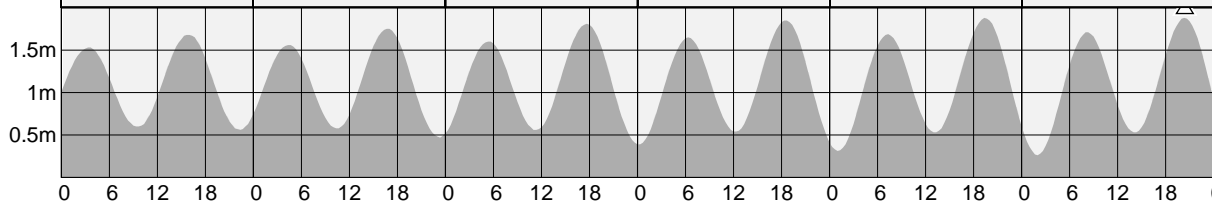


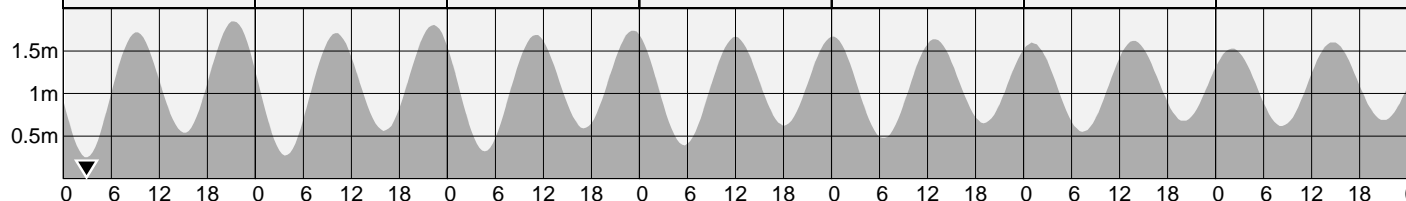
DECEMBER 2025 Local Standard Time

SATURDAY

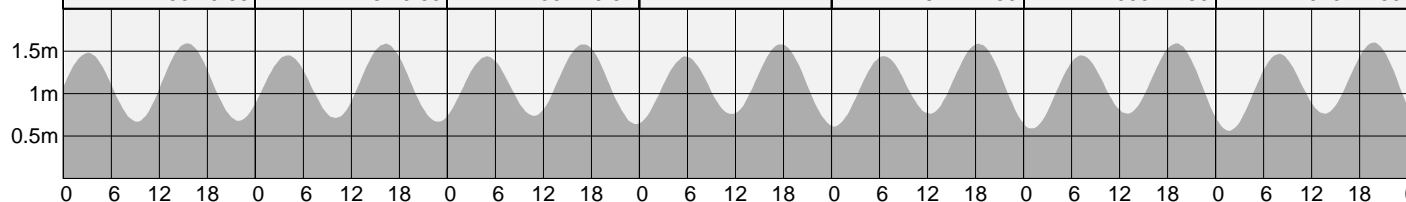
1	0322 1.53	2	0423 1.56	3	0523 1.60	4	0010 0.39	5	0105 0.31	6	0159 0.26
	0930 0.59		1025 0.58		1119 0.56		0621 1.65		0717 1.69		0814 1.71
	1553 1.69		1645 1.75		1738 1.81		1215 0.54		1311 0.53		1409 0.53
	2216 0.56		2314 0.47				1832 1.85	○	1928 1.88		△2023 1.88



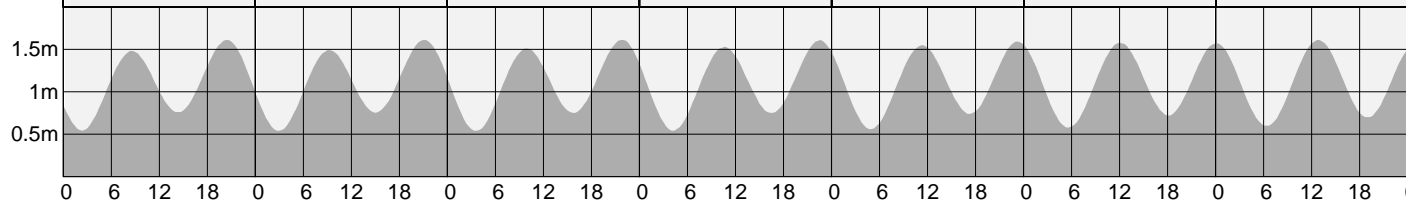
7 ▼	0253 0.25	8	0346 0.27	9	0440 0.32	10	0534 0.39	11	0009 1.67	12	0106 1.60	13	0205 1.53
	0910 1.72		1006 1.71		1103 1.69		1200 1.67		0630 0.47		0725 0.55		0818 0.62
	1507 0.54		1606 0.56		1706 0.59		1805 0.62		1255 1.64		1348 1.62		1440 1.60
	2119 1.85		2215 1.81		2312 1.74				1903 0.65	●	2002 0.68		2100 0.69



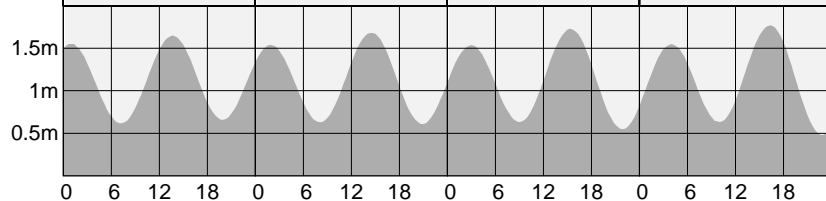
14	0304	1.48	15	0402	1.45	16	0458	1.44	17	0548	1.44	18	0021	0.61	19	0102	0.59	20	0142	0.56
	0911	0.67		1000	0.71		1046	0.74		1131	0.75		0633	1.44		0715	1.45		0756	1.47
	1529	1.59		1615	1.59		1700	1.58		1743	1.58		1215	0.76		1256	0.76		1338	0.76
	2156	0.68		2248	0.66		2337	0.64					1824	1.59		1905	1.59		1945	1.60



21	0219	0.54	22	0257	0.54	23	0334	0.53	24	0413	0.54	25	0453	0.56	26	0536	0.57	27	0004	1.57
	0835	1.48		0915	1.49		0955	1.51		1036	1.53		1119	1.55		1203	1.58		0622	0.60
	1419	0.76		1501	0.75		1545	0.75		1630	0.74		1716	0.74		1806	0.72		1250	1.61
	2027	1.61		2107	1.61		2149	1.61		2231	1.61		2316	1.59					1859	0.70



28	0058	1.55	29	0155	1.54	30	0257	1.54	31	0400	1.55
	0712	0.61		0804	0.63		0900	0.63		0958	0.63
●	1340	1.65		1430	1.69		1524	1.73		1619	1.77
	1954	0.66		2052	0.61		2152	0.55		2253	0.48



- | | |
|-----------------------------|-----------------|
| ▲ Highest tide of the month | ● New moon |
| ▼ Lowest tide of the month | ◐ First quarter |
| △ Highest tide of the year | ○ Full moon |
| | ◑ Last quarter |

© **Copyright:** Commonwealth of Australia 2024, Bureau of Meteorology

Disclaimer: These tide predictions are supplied in good faith and are believed to be correct. They are not necessarily related to a local hydrographic chart datum.

No warranty is given in respect to errors, omissions, or suitability for any purpose.

Tide gauge zero is 2.0686 metres below TON1