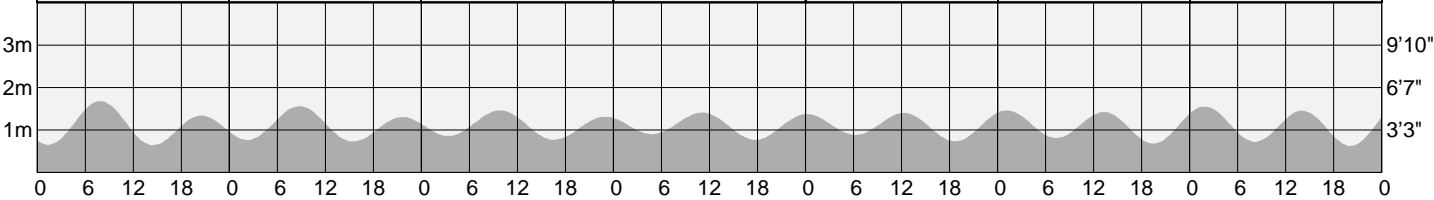


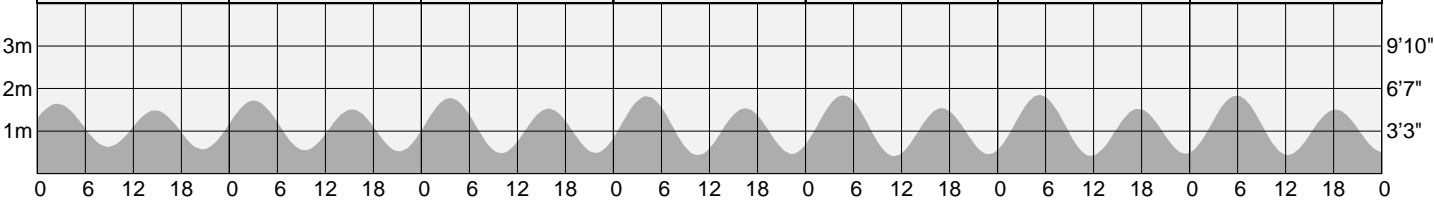
TIDAL PREDICTIONS FOR MARSHALL ISLANDS - MAJURO

JUNE 2025 Local Standard Time

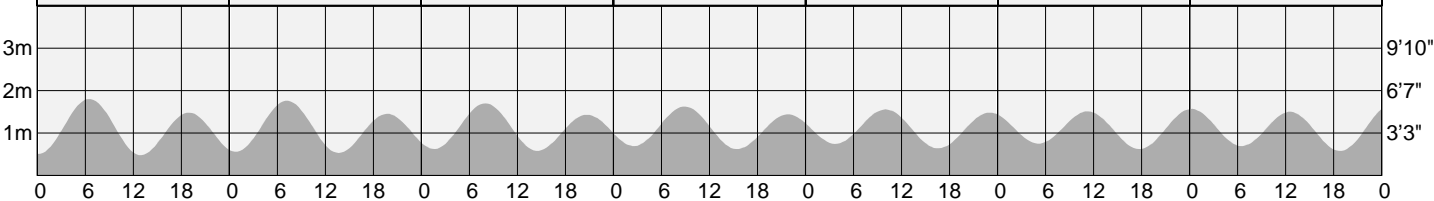
SUNDAY	MONDAY	TUESDAY	WEDNESDAY	THURSDAY	FRIDAY	SATURDAY
<b>1</b> <div>0121 0.65 0751 1.68 1427 0.64 2029 1.34</div>	<b>2</b> <div>0214 0.76 0845 1.56 1527 0.73 2138 1.30</div>	<b>3</b> <div>0320 0.86 0950 1.46 1636 0.77 2259 1.31</div>	<b>4</b> <div>0445 0.90 1106 1.41 1745 0.77</div>	<b>5</b> <div>0011 1.37 0613 0.88 1217 1.40 1841 0.73</div>	<b>6</b> <div>0107 1.46 0720 0.81 1316 1.42 1926 0.68</div>	<b>7</b> <div>0151 1.55 0809 0.72 1403 1.45 2005 0.62</div>



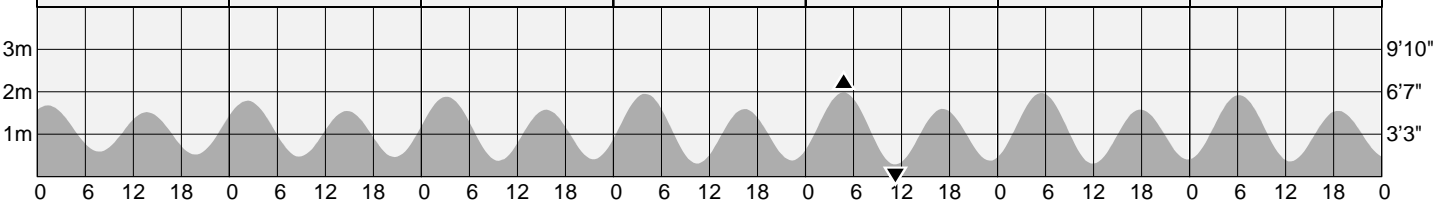
<b>8</b> <div>0229 1.64 0849 0.63 1444 1.48 2040 0.57</div>	<b>9</b> <div>0303 1.72 0926 0.55 1519 1.51 2113 0.52</div>	<b>10</b> <div>0335 1.78 0959 0.48 1554 1.53 2145 0.49</div>	<b>11</b> <div>0408 1.82 1032 0.43 1628 1.54 2218 0.46</div>	<b>12</b> <div>0442 1.84 1105 0.41 1701 1.53 2253 0.46</div>	<b>13</b> <div>0515 1.85 1139 0.42 1736 1.52 2329 0.47</div>	<b>14</b> <div>0551 1.83 1215 0.44 1814 1.51</div>
---	---	--	--	--	--	--



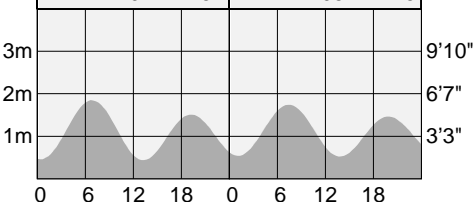
<b>15</b> <div>0006 0.50 0630 1.81 1255 0.48 1856 1.48</div>	<b>16</b> <div>0047 0.56 0712 1.76 1338 0.53 1944 1.45</div>	<b>17</b> <div>0135 0.62 0759 1.70 1429 0.58 2041 1.43</div>	<b>18</b> <div>0232 0.69 0854 1.62 1528 0.62 2148 1.44</div>	<b>19</b> <div>0343 0.74 1000 1.56 1634 0.64 2301 1.48</div>	<b>20</b> <div>0506 0.75 1115 1.51 1743 0.62</div>	<b>21</b> <div>0013 1.57 0630 0.69 1231 1.50 1847 0.58</div>
--	--	--	--	--	--	--



<b>22</b> <div>0117 1.68 0742 0.59 1341 1.52 1945 0.52</div>	<b>23</b> <div>0215 1.79 0844 0.47 1442 1.55 2039 0.46</div>	<b>24</b> <div>0309 1.89 0938 0.37 1535 1.58 2130 0.41</div>	<b>25</b> <div>0359 1.95 1027 0.31 1624 1.59 2217 0.38</div>	<b>26</b> <div>0445 1.98 1113 0.29 1709 1.60 2302 0.38</div>	<b>27</b> <div>0529 1.97 1155 0.30 1751 1.58 2345 0.40</div>	<b>28</b> <div>0610 1.93 1235 0.36 1831 1.55</div>
--	--	--	--	--	--	--



<b>29</b> <div>0026 0.46 0648 1.85 1313 0.44 1911 1.51</div>	<b>30</b> <div>0105 0.54 0726 1.74 1348 0.52 1951 1.46</div>
--	--



- ▲ Highest tide of the month

▼ Lowest tide of the month
- New moon

◐ First quarter

○ Full moon

◑ Last quarter

1m = 3.28ft 1ft = 0.305m  
Tide gauge zero is 2.6535 metres below MAR2

© Copyright: Commonwealth of Australia 2024, Bureau of Meteorology  
Disclaimer: These tide predictions are supplied in good faith and are believed to be correct. They are not necessarily related to a local hydrographic chart datum.  
No warranty is given in respect to errors, omissions, or suitability for any purpose.