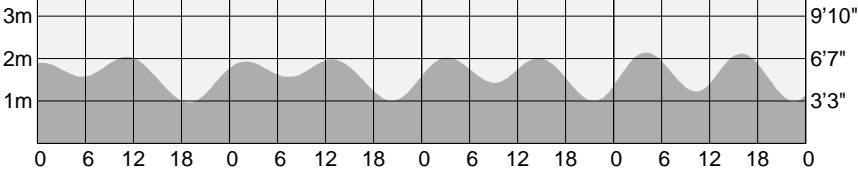


TIDAL PREDICTIONS FOR PALAU ISLANDS - MALAKAL

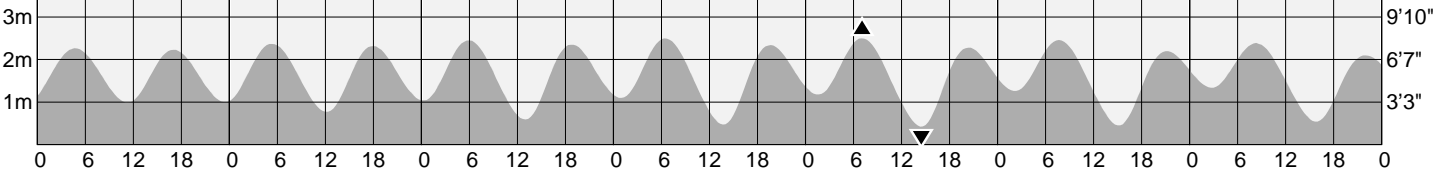
MAY 2024 Local Standard Time

SUNDAY MONDAY TUESDAY WEDNESDAY THURSDAY FRIDAY SATURDAY

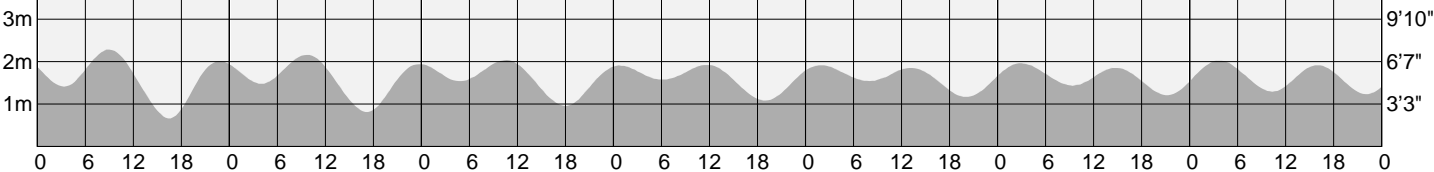
1	0037 1.90 0535 1.57 1111 2.04 1856 0.96	2	0205 1.93 0726 1.57 1248 1.98 2018 1.00	3	0314 2.02 0908 1.43 1435 2.01 2133 1.00	4	0403 2.14 1018 1.22 1558 2.12 2235 0.99
---	--	---	--	---	--	---	--



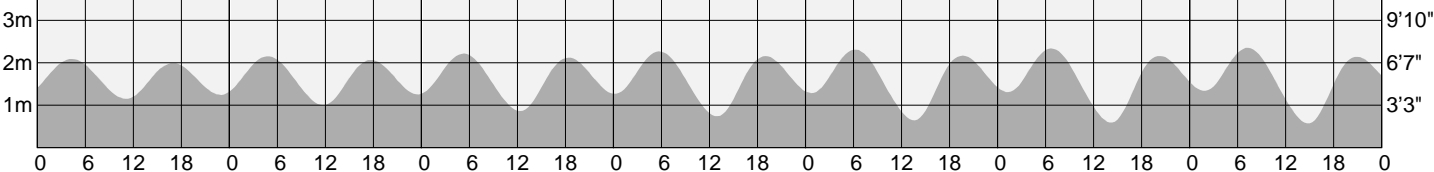
5	0443 2.27 1116 0.99 1701 2.23 2328 1.00	6	0519 2.37 1209 0.77 1757 2.32	7	0014 1.04 0553 2.45 1258 0.58 1847 2.36	8	0056 1.10 0628 2.50 1344 0.47 1936 2.34	9	0134 1.18 0703 2.50 1427 0.42 2024 2.28	10	0211 1.26 0741 2.46 1509 0.45 2111 2.20	11	0245 1.34 0818 2.39 1549 0.53 2159 2.10
---	--	---	-------------------------------------	---	--	---	--	---	--	----	--	----	--



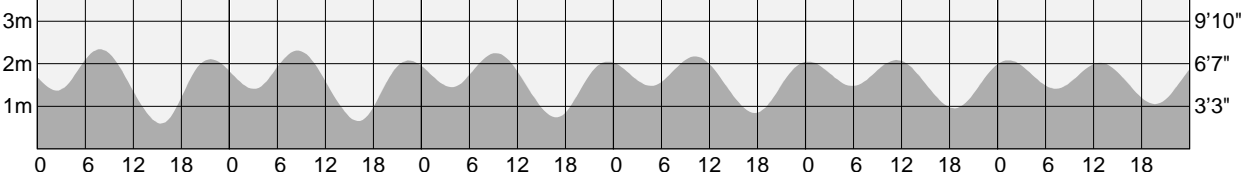
12	0321 1.41 0859 2.28 1630 0.66 2248 2.01	13	0400 1.48 0942 2.16 1712 0.81 2345 1.94	14	0449 1.54 1034 2.04 1759 0.95	15	0048 1.91 0605 1.58 1141 1.92 1857 1.08	16	0157 1.91 0800 1.54 1311 1.85 2005 1.17	17	0257 1.96 0924 1.43 1446 1.85 2112 1.21	18	0343 2.02 1020 1.29 1601 1.91 2208 1.23
----	--	----	--	----	-------------------------------------	----	--	----	--	----	--	----	--



19	0418 2.09 1104 1.15 1658 1.99 2254 1.24	20	0448 2.16 1144 1.00 1744 2.06 2333 1.25	21	0515 2.22 1220 0.86 1824 2.12	22	0009 1.27 0543 2.27 1257 0.74 1900 2.16	23	0044 1.28 0612 2.31 1333 0.64 1937 2.17	24	0117 1.31 0642 2.34 1411 0.58 2015 2.17	25	0151 1.34 0715 2.35 1448 0.57 2055 2.14
----	--	----	--	----	-------------------------------------	----	--	----	--	----	--	----	--



26	0226 1.37 0750 2.34 1527 0.59 2138 2.11	27	0303 1.41 0830 2.31 1607 0.65 2226 2.08	28	0347 1.45 0916 2.25 1651 0.73 2320 2.05	29	0442 1.48 1013 2.17 1740 0.84	30	0020 2.05 0553 1.48 1122 2.09 1836 0.95	31	0120 2.08 0716 1.41 1247 2.02 1940 1.05
----	--	----	--	----	--	----	-------------------------------------	----	--	----	--



- ▲ Highest tide of the month

▼ Lowest tide of the month
- New moon

◐ First quarter

○ Full moon

◑ Last quarter

© Copyright: Commonwealth of Australia 2023, Bureau of Meteorology

Disclaimer: These tide predictions are supplied in good faith and are believed to be correct. They are not necessarily related to a local hydrographic chart datum.

No warranty is given in respect to errors, omissions, or suitability for any purpose.

1m = 3.28ft 1ft = 0.305m
Tide gauge zero is Lowest Astronomical Tide