THE SOUTH PACIFIC SEA LEVEL & CLIMATE MONITORING PROJECT

MONTHLY DATA REPORT

NO. 163

JANUARY 2009

Australian Government

Bureau of Meteorology

This project is sponsored by the Australian Agency for International Development (AusAID), and is managed by the Bureau of Meteorology with its National Tidal Centre (NTC) providing key technical support.

Australian Government

Bureau of Meteorology

National Tidal Centre
Bureau of Meteorology
Australia

GPO Box 421
Kent Town SA 5071
Australia

Tel: (+618) 8366 2730
Fax: (+618) 8366 2651
Website: http://www.bom.gov.au/oceanography/

Quality Certification:

I authorise the issue of this South Pacific Sea Level and Climate Monitoring Project Monthly Data Report for January 2009 in accordance with National Tidal Centre Quality Assurance procedures.

William Mitchell
Manager - National Tidal Centre

South Pacific Sea Level and Climate Monitoring Project

Monthly Data Report

January 2009

EXECUTIVE SUMMARY

This summary, and the overview that follows, are intended to provide a synopsis of the Monthly Data Report and of the trends observed over the life of the project to date.

January 2009

- The SEAFRAME network continued to collect high quality sea level and associated meteorological information for monitoring climate variability and climate change.

- Tropical storms caused severe flooding and loss of life in Fiji during January. The SEAFRAME at Lautoka recorded stormy sea levels and strong winds.

- The monthly mean sea levels at Fiji and Tonga during January were the highest on record.

- Near to slightly higher than normal sea levels were observed across the network in association with warmer than normal sea surface temperatures in the southwest Pacific. Lower than normal sea levels have persisted for 18 months at the equatorial stations of Kiribati and Nauru, but returned to near normal levels during January 2009.

- Climate conditions across the equatorial Pacific are near neutral in terms of the El Niño – Southern Oscillation. Cooler than normal ocean heat content still exists in the eastern Pacific but an overall warming trend was observed during January, and atmospheric conditions have fallen below La Niña thresholds.

- The majority of international climate models predict that neutral climate conditions will persist into early 2009. Two of six models predict a return to La Niña conditions during the southern hemisphere summer.

Short-Term Trends

It is important to stress that as the sea level record becomes longer, the short-term trend estimate becomes more stable and reliable. Observed trends in sea level include natural

variability, for example, events such as El Niño and effects due to many other atmospheric, oceanographic and geological processes. Longer-term data sets for all stations are required in order to separate the effects of the different signals. ***Please exercise caution in interpreting the short-term trends in the table below*** – they will almost certainly change over the coming years as the data set increases in length. Figure 13 later in this report provides the "time history" of the short-term trend at all project locations.

Recent short-term sea level trends in the project area based upon SEAFRAME data through January, 2009

Location	Lat / Long	Installation Date	Trend (mm/yr)	Change from previous month
Cook Is	21°12'17.1"S / 159°47'5.2"W	Feb 1993	+5.3	0.0
Tonga	21°8'12.5"S / 175°10'50.5"W	Jan 1993	+9.5	+0.1
Fiji	17°36'17.7"S / 177°26'17.7"E	Oct 1992	+4.8	+0.1
Vanuatu	17°45'19.2"S / 168°18'27.7"E	Jan 1993	+5.2	+0.2
Samoa	13°49'36.4"S / 171°45'40.7"W	Feb 1993	+6.1	0.0
Tuvalu	8°30'8.9"S / 179°11'42.6"E	Mar 1993	+5.7	+0.1
Kiribati	1°21'54.2"N / 172°55'58.8"E	Dec 1992	+3.3	0.0
Nauru	0°31'45.9"S / 166°54'36.2"E	Jul 1993	+4.1	0.0
Solomon Is.	9°25'44.1"S / 159°57'19.3"E	Jul 1994	+8.3	+0.2
PNG	2°2'31.5"S / 147°22'25.6"E	Sep 1994	+8.0	+0.1
FSM	6°58'49.9"N / 158°12'0.8"E	Dec 2001	+22.6	+0.2
Marshall Is.	7°6'21.7"N / 171°22'22.1"E	May 1993	+4.2	+0.1

INTRODUCTION

Welcome to the January 2009 Monthly Data Report for the South Pacific Sea Level and Climate Monitoring Project (SPSLCMP). The report details the month by month operation of the SEAFRAME monitoring stations in the Pacific, including operational problems with the network or with satellite communications, the occurrence of abnormal sea level or climate events, interpretation of sea level fluctuations in the context of El Niño and the emergence of trends in the data.

The SPSLCMP was developed as an Australian response to concerns raised by the member countries of the South Pacific Forum over the potential impacts of global warming on climate and sea levels in the Pacific. Support was provided for the installation of SEAFRAME monitoring stations across the South Pacific Forum region.

SEAFRAME gauges not only measure sea level by two independent means, but also observe a number of "ancillary" variables - air and water temperatures, wind speed, wind direction and atmospheric pressure. There is an associated programme of levelling to first order, to determine shifts in the vertical of the sea level sensors due to local land movement. Continuous Global Positioning System (CGPS) measurements

are now also being made to determine the vertical movement of the land with respect to the International Terrestrial Reference Frame.

The AusAID funded project has, as its principal objective ***'the provision of an accurate long term record of sea level in the South Pacific for partner countries and the international scientific community, that enables them to respond to and manage related impacts'***.

The project's monitoring network consists of 12 SEAFRAME stations, providing a wide coverage across the Southwest Pacific basin. All of these stations (see Figure A), with the exception of the Pohnpei (FSM) gauge, which was established in December 2001, have been operational since October 1994.

The monthly data report, one of a range of information products produced by the project, is the primary form of SPSLCMP data dissemination. Its content is designed to provide up-to-date access to the project's data products.

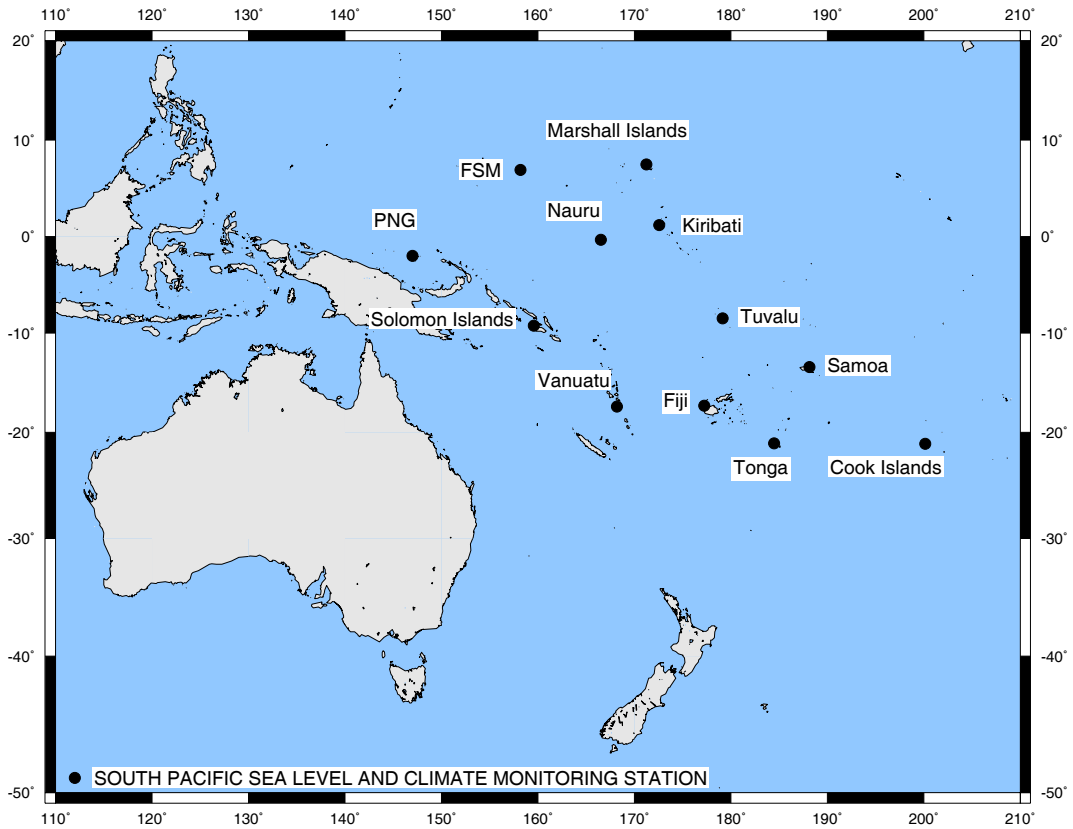

Figure A: *South Pacific Sea Level and Climate Monitoring Stations*

JANUARY CLIMATOLOGY

Ocean heat content across the equatorial Pacific warmed slightly during January and a weakening of atmospheric conditions from La Niña thresholds was observed. Subsurface waters remain cooler than normal in the eastern equatorial Pacific although warmer subsurface waters propagating from the western equatorial Pacific spread into the central equatorial Pacific. The majority of climate models predict neutral El Niño / Southern Oscillation conditions will persist through the southern hemisphere summer.

The Southern Oscillation Index (SOI) fell during January to a value of +9 following the December value of +13 (**Figure B**), which is consistent with a general weakening from La Niña thresholds.

Maps of the sea surface temperature anomalies (**Figure C, Figure E**) show cooler than normal surface conditions continued to be observed across the central equatorial Pacific during January. Surface temperatures in the far eastern equatorial Pacific were near normal but extensive areas of warmer than normal sea surface temperatures remained across the southwest Pacific region.

Cooler than normal subsurface temperatures were observed across the eastern half of the equatorial Pacific during January. Warm subsurface temperature anomalies that developed in the western equatorial Pacific during December propagated eastwards into the central equatorial Pacific during January (**Figure D**).

During El Niño (warm-episode) conditions there is a sustained weakening of the Trade Winds across much of the equatorial Pacific and an increase in cloudiness in the central Pacific particularly near the dateline. During La Niña (cold-episode) conditions there is a reversal of this situation, with stronger Trade Winds and a decrease in cloudiness in the central Pacific. Trade Winds weakened during January and were at near-normal strength across most of the central and eastern equatorial Pacific (**Figure E**). Cloudiness over the equatorial Pacific near the dateline remained below normal in keeping with the cooler than normal sea surface temperatures in that region.

Four among six international computer models predict neutral climate conditions will continue to persist across the equatorial Pacific, although two models predict La Niña conditions will return in the coming months.

The preceding description of the climatology of the Pacific region, and Figures B, C and D are based on information sourced from the National Climate Centre of the Australian Bureau of Meteorology at http://www.bom.gov.au/climate/. Figure E was generated from the Tropical Atmosphere Ocean project website courtesy of PMEL, NOAA at http://www.pmel.noaa.gov/tao/.

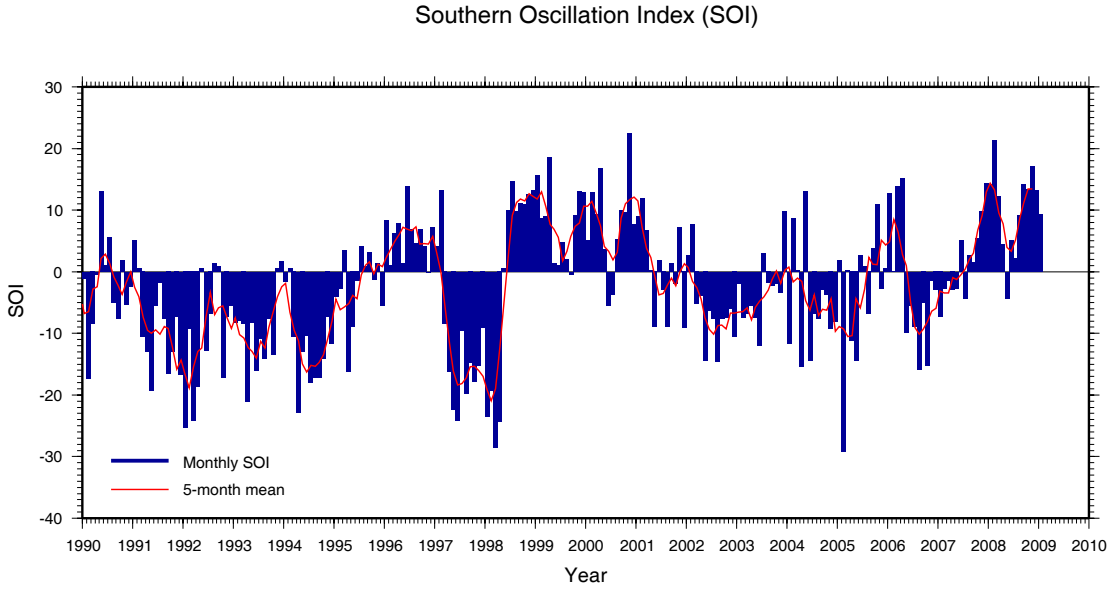

Figure B: *The five-month weighted mean and individual monthly means of the Southern Oscillation Index (SOI). The SOI is ten times the monthly anomaly of the difference in mean sea level pressure between Tahiti and Darwin, divided by the long-term standard deviation of that difference for the relevant month.*

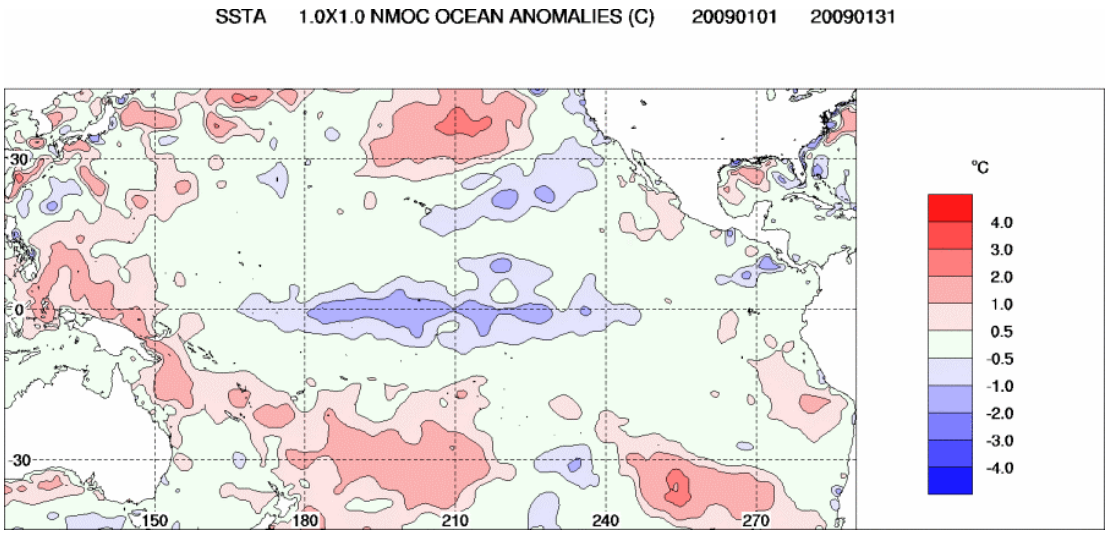

Figure C: *Sea surface temperature anomaly (°C) for January 2009.*

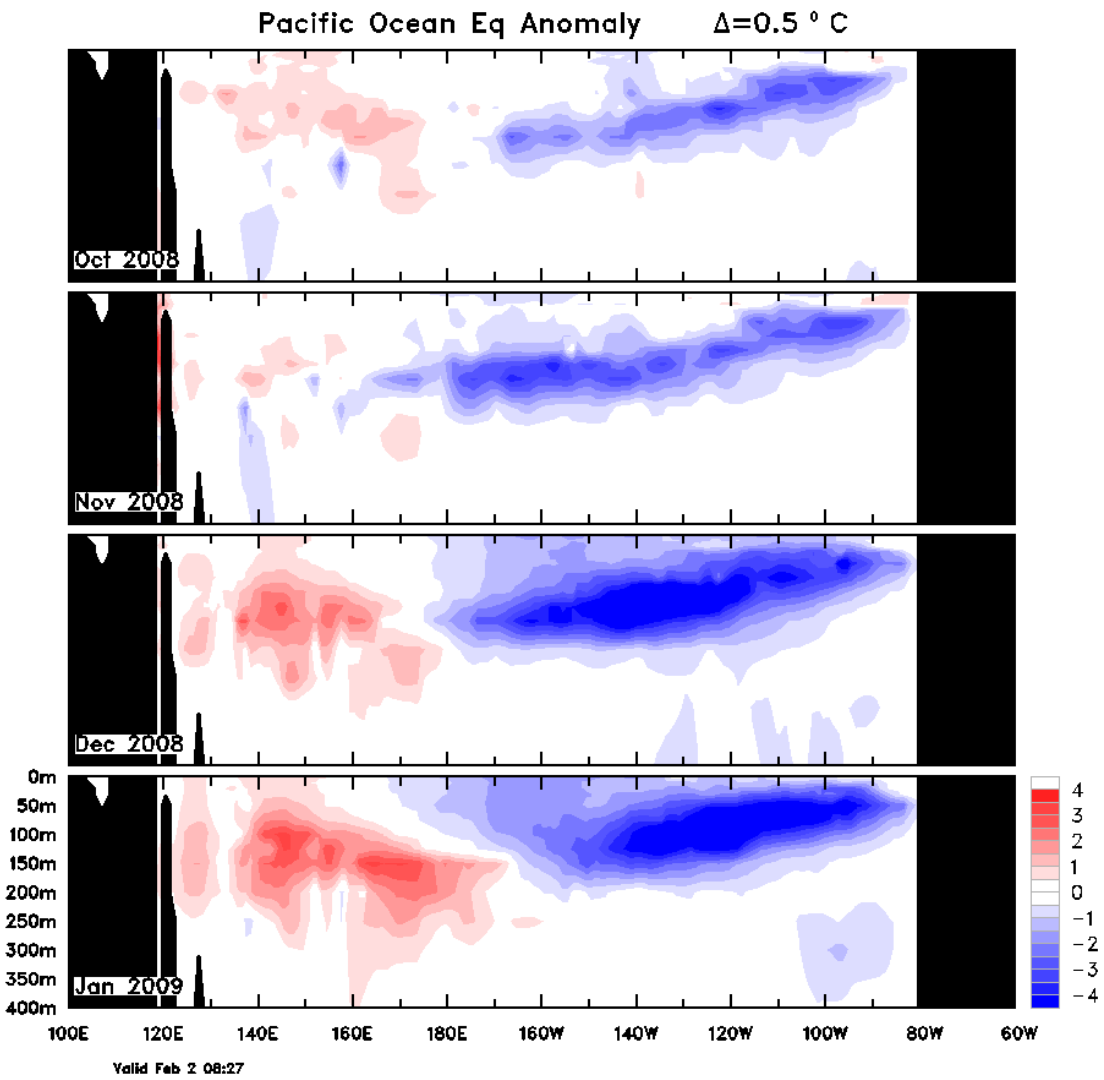

Figure D: *Equatorial depth-longitude section of ocean temperature anomalies for October 2008 through to January 2009. Contour interval is 0.5°C.*

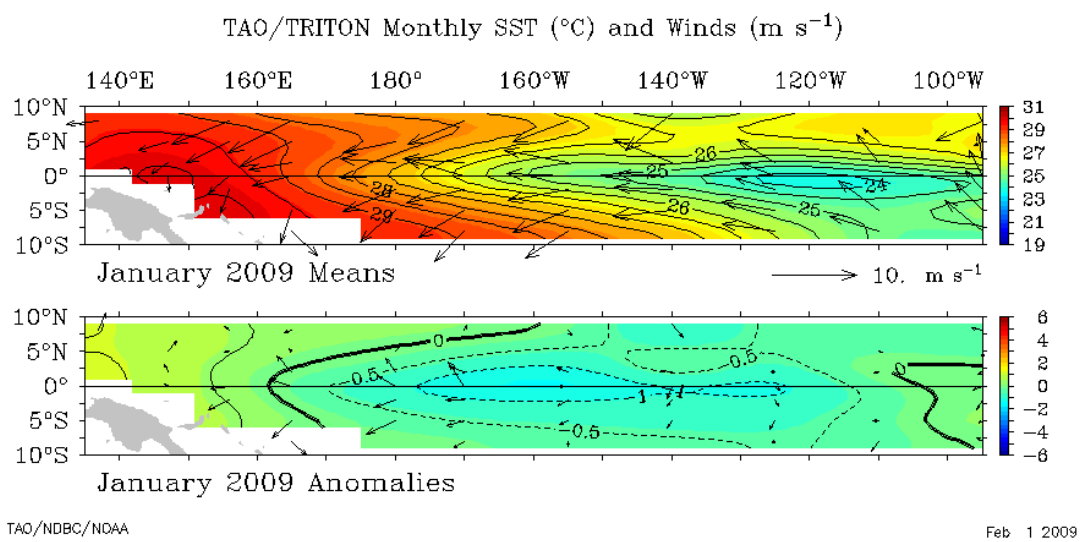

Figure E: *Monthly mean wind vectors (top) and anomalies (bottom) for January 2009. The colour-shaded contours represent the monthly mean sea surface temperatures (top) and anomalies (bottom).*

JANUARY SEAFRAME DATA

Monthly Sea Level and Environmental Data (Figures 1-10)

The **observed sea levels (Figure 1)** are dominated by the daily oscillations of the tide. In most cases, the tide rises and falls twice per day (semi-diurnal), but at PNG and the Solomon Islands the tide tends to have a single high and low per day (diurnal). The greatest variations are called spring tides and tend to occur close to the full and new moon. There was a full moon on the 11th of January and a new moon on the 26th of January UTC.

Gaps in the data are the result of instrumental errors or data retrieval problems and are discussed under **Instrument Performance**.

The **residuals (Figure 2)** are the differences between the observed sea levels and the tidal predictions. They highlight the non-tidal sea level fluctuations such as those due to the short-term effects of weather or tsunamis. Residual sea level fluctuations may also be amplified or sustained by the shape of the harbour in which the gauge is located. Persistent sloshing of water within a bay or harbour, for example, is known as a seiche. Seiches are often recorded at PNG when the wind suddenly changes strength or direction. A series of tropical storms caused severe flooding, loss of life and property damage across Fiji and associated 'stormy' residual sea levels were observed by the SEAFRAME at Lautoka from 7th to 10th of January.

The sea level residuals at all stations, to some degree, exhibit semi-diurnal or diurnal fluctuations, which last a few days or weeks and then disappear. If these peaks were to persist, rather than appear as occasional 'transients', then the tidal analysis would be able to account for them, and the end result would be virtual eradication from the residuals.

The **barometrically corrected residuals (Figure 3)** have had the effect of atmospheric pressure fluctuations removed from the sea level residuals of Figure 2. The rule of thumb for the 'inverse barometer effect' is that a 1-hPa fall in the barometer, if sustained over a day or more, produces a 1 cm rise in the local sea level (within the area beneath the low pressure system).

The **winds**, **temperatures** and **barometric pressures** are plotted in **Figures 4** to **9**. The short lines in **Figure 5** follow the meteorological convention, that is, they point in the direction the wind is coming *from*. For example, the winds at Marshall Islands prevailed from the northeast for most of the month. Strong wind gusts over 22m/s were observed at Fiji on 7th and 8th of January and at Tonga on the 9th and 10th of January 2009 in association with low-pressure systems.

Air and water temperatures **(Figures 7** and **8)** are plotted using the same vertical scale for the purpose of comparison. The air temperatures are seen to fluctuate over a much wider range than the water temperatures. At some sites (e.g. FSM) the water temperature shows almost no variation, although the air temperature varies by several degrees between night and day. At Nauru a twice-daily fluctuation in water temperature is related to the tide, as it is usually more pronounced during the larger spring tides.

Barometric pressures **(Figure 9)** tend to fluctuate by around 3 hPa twice-daily at all stations as a result of atmospheric tides, which are largest in the tropical regions and reduce to near zero toward the poles. The longer-term barometric pressure fluctuations that occur over periods of days to weeks are due to passing weather systems. These fluctuations tend to be larger at sites further away from the equator such as Cook Islands and Tonga.

The **meteorological data** are put into perspective by **Figure 10**. In this figure, if an open circle falls above (below) a solid dot, a new maximum (minimum) for the particular month has been set. *The data sets only include South Pacific Sea Level and Climate Monitoring Project data, which have been collected since October 1992 when the first station was installed (Fiji). The data from FSM has only been collected since December 2001.* A new maximum January air temperature of 30.4°C was recorded at Tonga and a new minimum January air temperature of 22.2°C was recorded at Kiribati. New January maximum barometric pressures were recorded at FSM (1014.0hPa), Tuvalu (1013.6hPa), Samoa (1014.1hPa) and Cook Islands (1019.2hPa).

Mean Sea Level and Anomalies (Figures 11-13)

Figure 11 shows the **monthly mean sea levels**, which are simple arithmetic averages of the sea levels, relative to an arbitrary zero. The figure shows that Tuvalu, for example, normally experiences an annual cycle of about 0.2 metres, reaching a peak around February or March. One effect of the El Niño of 1997/1998 was to disrupt the annual sea level cycle at many of the SEAFRAME stations. The monthly mean sea levels at Fiji and Tonga during January 2009 were the highest on record.

Figure 12 shows the monthly mean **sea level anomalies,** or departures from normal conditions after tides, annual and semi-annual seasonal cycles and the sea level trend have been removed. The annual cycle at Tuvalu (which has the largest consistent annual cycle) is quite notable in **Figure 11** but less apparent in **Figure 12**. By removing the seasonal cycles, the anomalies help to bring out irregular features, such as lower than normal sea levels across the region during the 1997/98 El Niño.

In January 2009 sea levels were near to slightly higher than normal across the SEAFRAME network. The largest anomaly of +9cm was observed at Vanuatu. At the equatorial stations of Kiribati and Nauru sea levels have been mostly lower than normal for the past 18 months but returned to near normal levels during January.

Sea Level Trends

The **short-term sea level trends** at individual stations as at January 2009 are shown in the following table. Sea level trends are updated every month by allowing for a linear trend term in the tidal analysis of all the data available at individual stations. *Please exercise caution in interpreting the trends* – they will continue to change over the coming years as the data sets increase in length. The evolution of the monthly trend values (in mm per year) at each station from one year after installation to present is depicted in **Figure 13**. This figure illustrates that as the sea level record becomes longer, the relative sea level trend estimates become more stable and reliable. The reason for this is that the trends from short sea level records are affected by the natural sea level variability occurring on inter-annual, El Niño and decadal timescales due to atmospheric, oceanographic and geological processes. Longer-term data sets for all stations are required in order for the underlying trend to emerge from these short-term

variations. Further details are available from the *National Tidal Centre (NTC), Australian Bureau of Meteorology*.

Recent short-term sea level trends in the project area based upon SEAFRAME data through January, 2009

Location	Lat / Long	Installation Date	Trend (mm/yr)	Change from previous month
Cook Is	21°12'17.1"S / 159°47'5.2"W	Feb 1993	+5.3	0.0
Tonga	21°8'12.5"S / 175°10'50.5"W	Jan 1993	+9.5	+0.1
Fiji	17°36'17.7"S / 177°26'17.7"E	Oct 1992	+4.8	+0.1
Vanuatu	17°45'19.2"S / 168°18'27.7"E	Jan 1993	+5.2	+0.2
Samoa	13°49'36.4"S / 171°45'40.7"W	Feb 1993	+6.1	0.0
Tuvalu	8°30'8.9"S / 179°11'42.6"E	Mar 1993	+5.7	+0.1
Kiribati	1°21'54.2"N / 172°55'58.8"E	Dec 1992	+3.3	0.0
Nauru	0°31'45.9"S / 166°54'36.2"E	Jul 1993	+4.1	0.0
Solomon Is.	9°25'44.1"S / 159°57'19.3"E	Jul 1994	+8.3	+0.2
PNG	2°2'31.5"S / 147°22'25.6"E	Sep 1994	+8.0	+0.1
FSM	6°58'49.9"N / 158°12'0.8"E	Dec 2001	+22.6	+0.2
Marshall Is.	7°6'21.7"N / 171°22'22.1"E	May 1993	+4.2	+0.1

Barometric Pressure, Water Temperature and Air Temperature Anomalies

The anomalies of barometric pressure, water and air temperature (**Figures 14** to **16**) are determined in the same manner as the sea level anomalies (**Figure 12**), except the trend is not calculated.

The **barometric pressure anomalies (Figure 14)** show substantially higher than normal barometric pressures were observed at SEAFRAME stations during the 1997-1998 El Niño. In January 2009 barometric pressures were near normal at most stations and generally within 1hPa of what is expected for this time of the year.

The **water temperature anomalies (Figure 15)** show warmer than normal conditions continued to be observed at PNG, Vanuatu, Tonga and Cook Islands. Cooler than normal water temperatures were observed at Kiribati, Nauru, Samoa and Fiji. Elsewhere water temperatures were close to average for this time of the year.

The **air temperature anomalies (Figure 16)** reveal mostly near normal conditions were observed across the network during January 2009. Air temperatures at the southern stations of Vanuatu, Fiji, Tonga and Cook Islands and similarly Marshall Islands to the north have cooled following persistent warmer conditions over the past 6 months. Over the duration of the record the air temperature anomalies generally (although not always) follow the water temperature anomalies, which is an indication of the large influence the ocean has upon the climate of the Pacific Islands.

Instrument Performance

In **Figure 17,** which shows **sea level data return,** colour is used to distinguish five-year project phases. The number of missing days is noted in gaps in the bars. Very good sea level data return was achieved in January 2009.

The air temperature sensors at Nauru and Marshall Islands continued to experience problems and the erroneous data were removed from the record. Intermittent problems were also experienced with the water temperature sensors at Marshall Islands and Tonga and the barometric pressure sensor at Marshall Islands. Problems with the primary sea level sensor at Vanuatu developed on 28th of January and will be fixed during a forthcoming maintenance visit.

SEAFRAME STATIONS

SEAFRAME stations employ a SUTRON programmable data logger, water level gauges and other sensors. The data logger and associated electronics are normally housed in fibreglass huts. A sketch of a typical station is shown in the following figure. Water level sensors include:

(1) Primary water level using a Bartex 'AQUATRAK' acoustic-in-air sensor, and

(2) Secondary water level (or backup) using a Druck pressure transducer mounted close to the seabed.

The primary and backup water level sensors provide water level values, which are averaged over three minutes and are logged every six minutes. The data logger has the memory capacity to store approximately one month of data. The meteorological sensors are logged to the SUTRON data logger on an hourly basis.

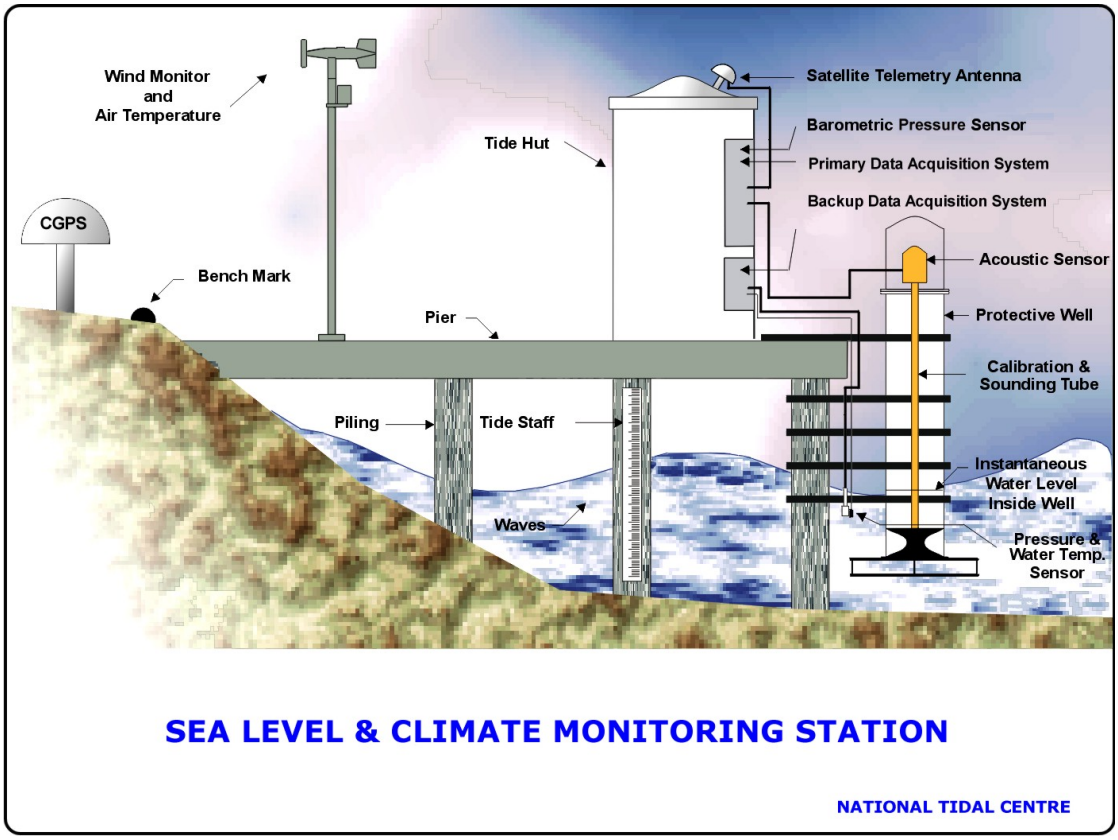

Web Hits

The following chart shows the number of times the Pacific pages on the *NTC* web site have been visited, by month since January 2005. Note that the web statistics for February 2005 are not available due to technical difficulties.

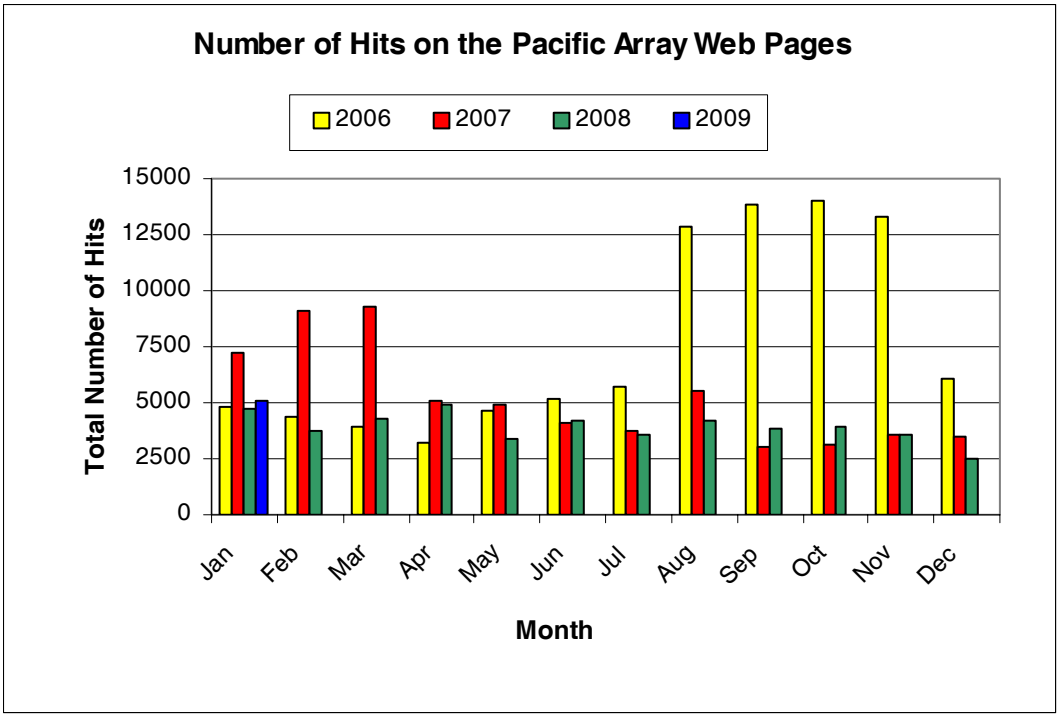

The *Monthly Data Report* is prepared by *NTC* for *AusAID*.

NTC would appreciate feedback from readers on the content and presentation of the *Monthly Data Report*.

Please spare a few moments to let us know your constructive opinion.

Further communication on the *Monthly Data Report* may be made to *NTC*. Anyone interested in a more detailed account of the project should contact:

National Tidal Centre
Bureau of Meteorology
PO Box 421
Kent Town SA 5067
Tel: (+618) (08) 8366 2600
Fax: (+618) (08) 8366 2693
Website: http://www.bom.gov.au/oceanography/tides.shtml

Or visit the project website at http://www.bom.gov.au/pacificsealevel

Please refer to: http://www.bom.gov.au/oceanography/projects/spslcmp/spslcmp.shtml
for details.

Please also note the following:

While care has been taken in the collection, analysis, and compilation of the data, it is supplied on the condition that neither the *Commonwealth of Australia* nor *NTC* shall be liable for any loss or injury whatsoever arising from the use of the data. Copyright for material contained in this document is held by the *Commonwealth of Australia*.

Individuals and organisations are advised that quality controlled six-minute or hourly data from these stations are available on request from *NTC*. Some handling fees may be charged. For commercial agencies requesting data, some additional costs may be levied.

Figure 1

JANUARY 2009
SIX MINUTE WATER LEVEL OBSERVATIONS (m)

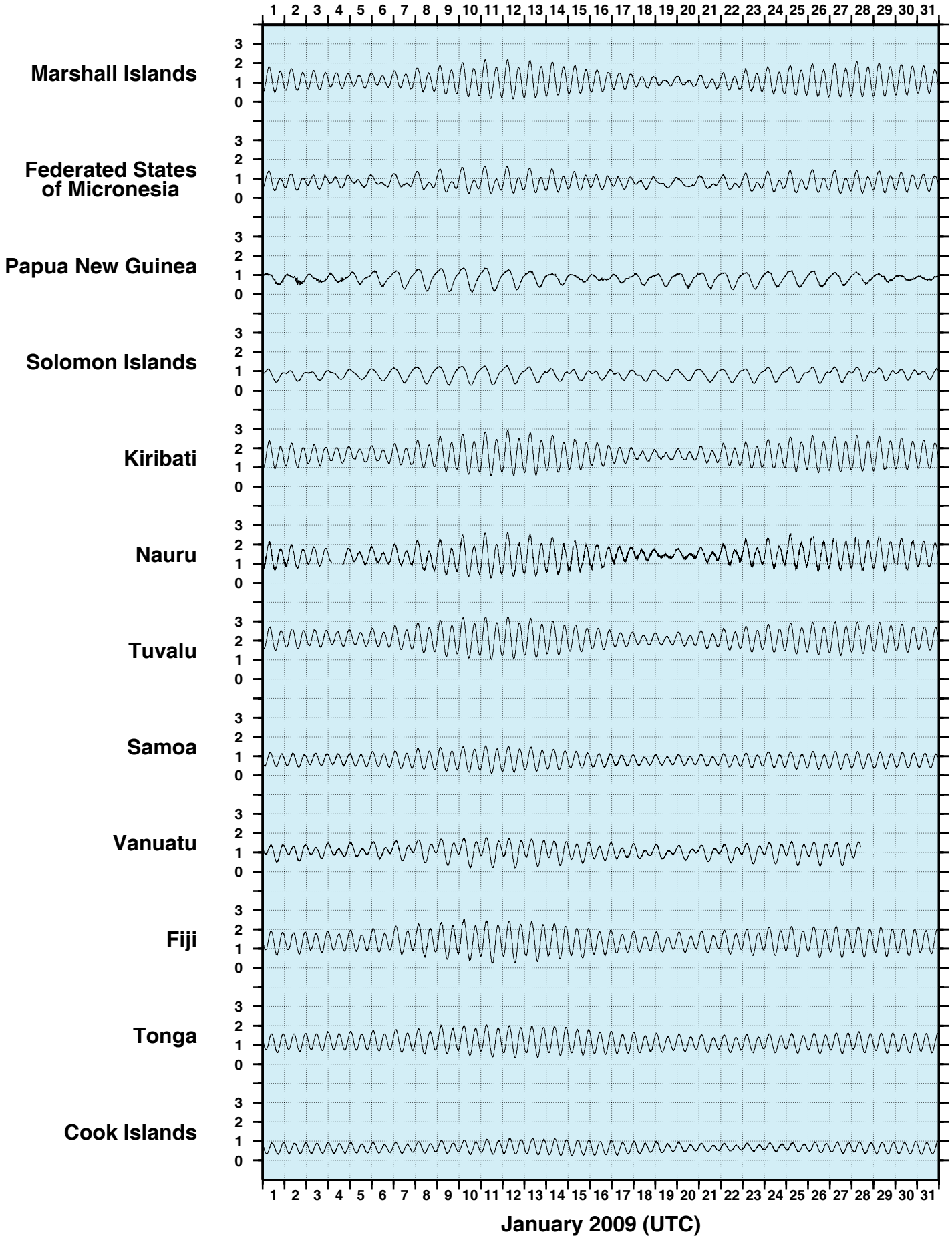

Figure 2

JANUARY 2009
SIX MINUTE RESIDUAL WATER LEVELS (m)

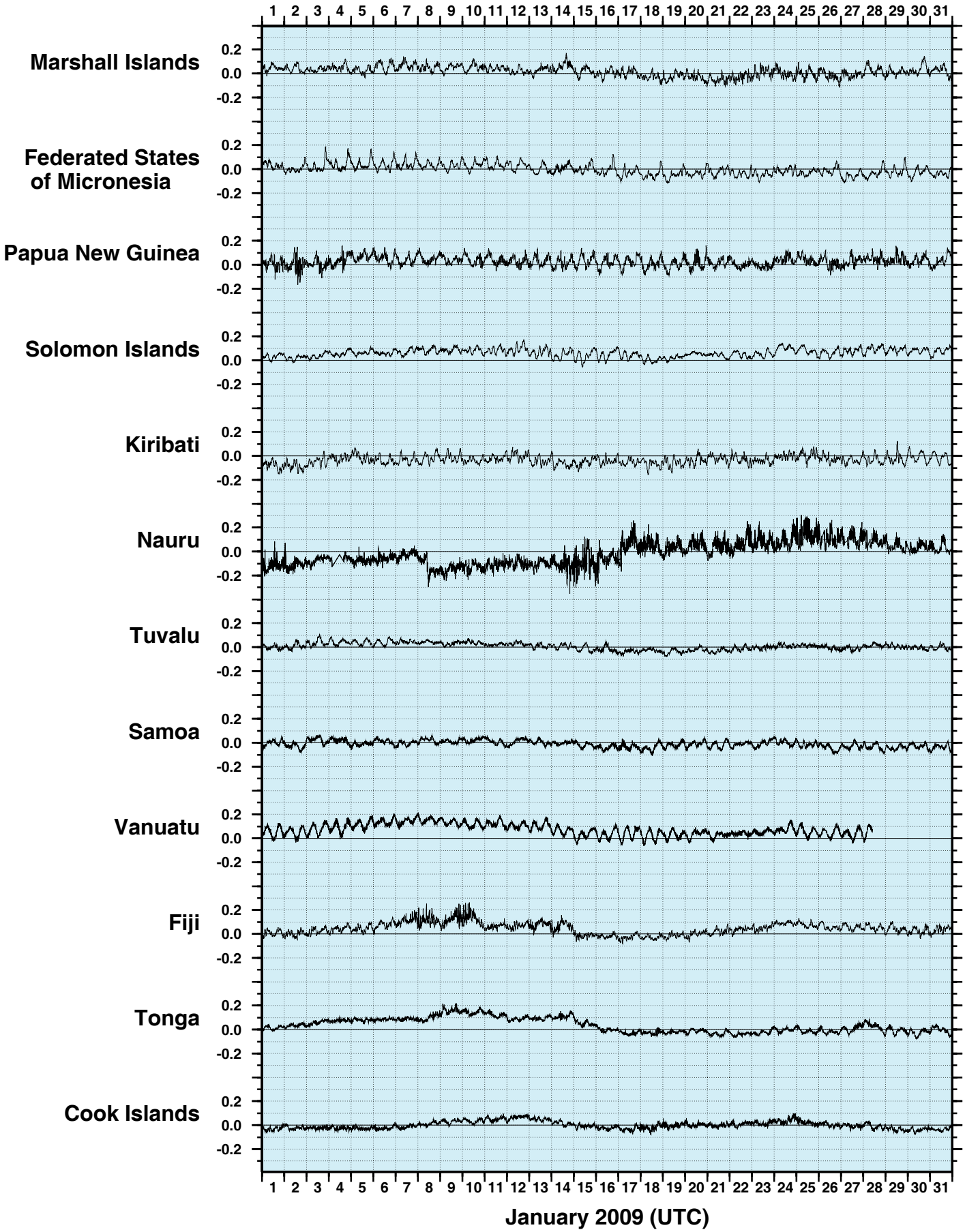

Figure 3

JANUARY 2009
SIX MINUTE RESIDUALS
ADJUSTED FOR ATMOSPHERIC PRESSURE (m)

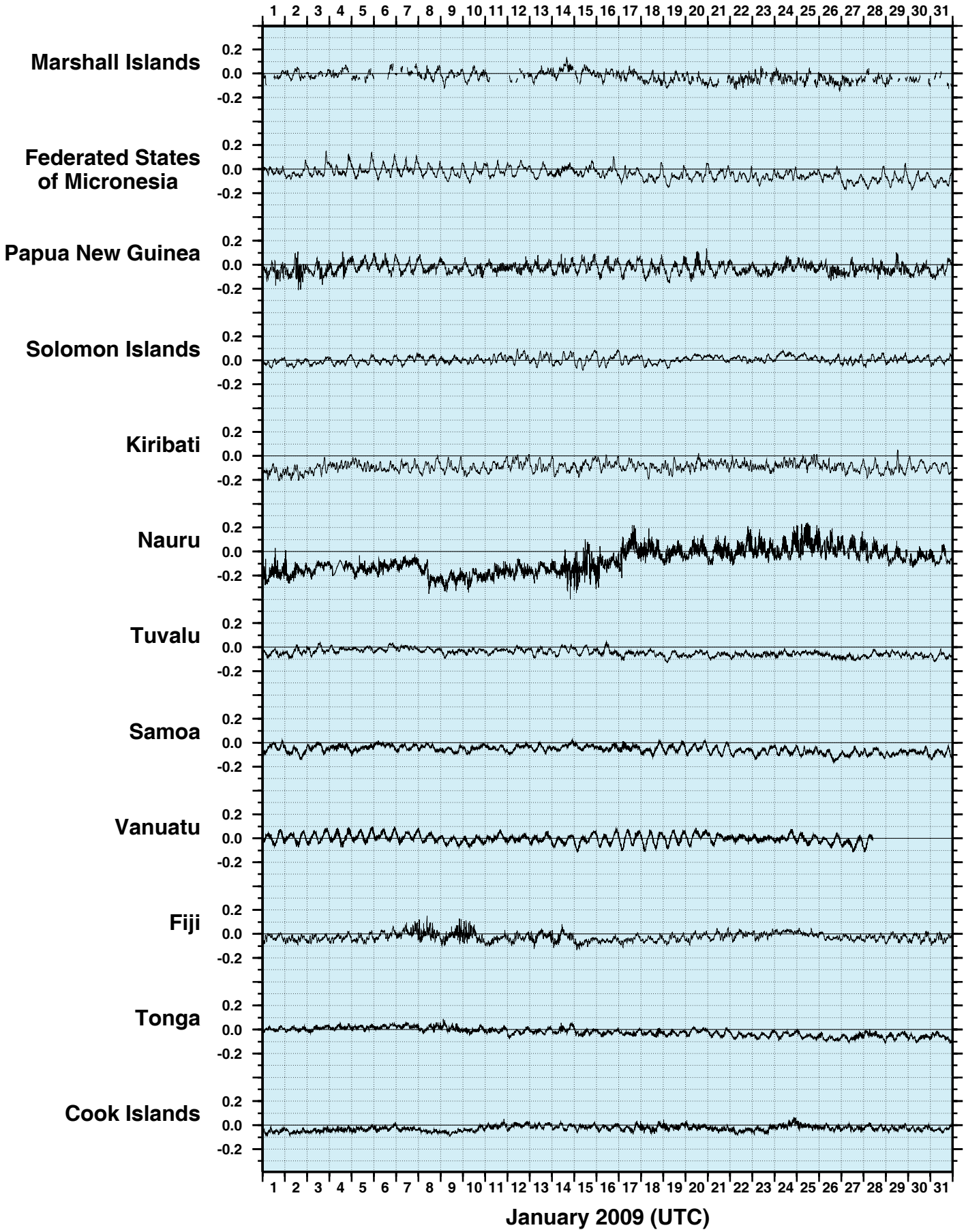

Figure 4

JANUARY 2009
HOURLY WIND SPEEDS (m/s)

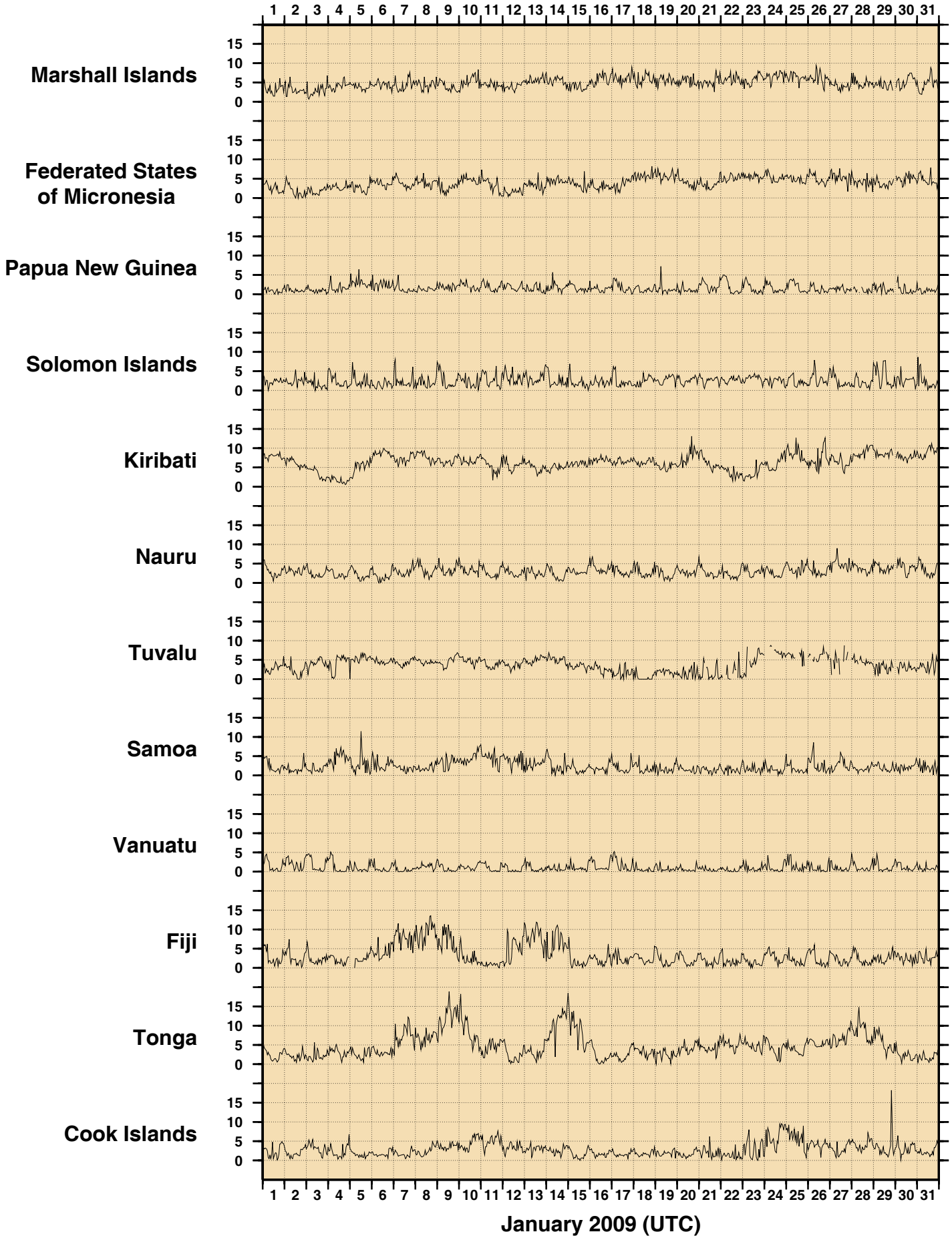

Figure 5

JANUARY 2009
HOURLY INCIDENT WINDS (m/s, deg True)

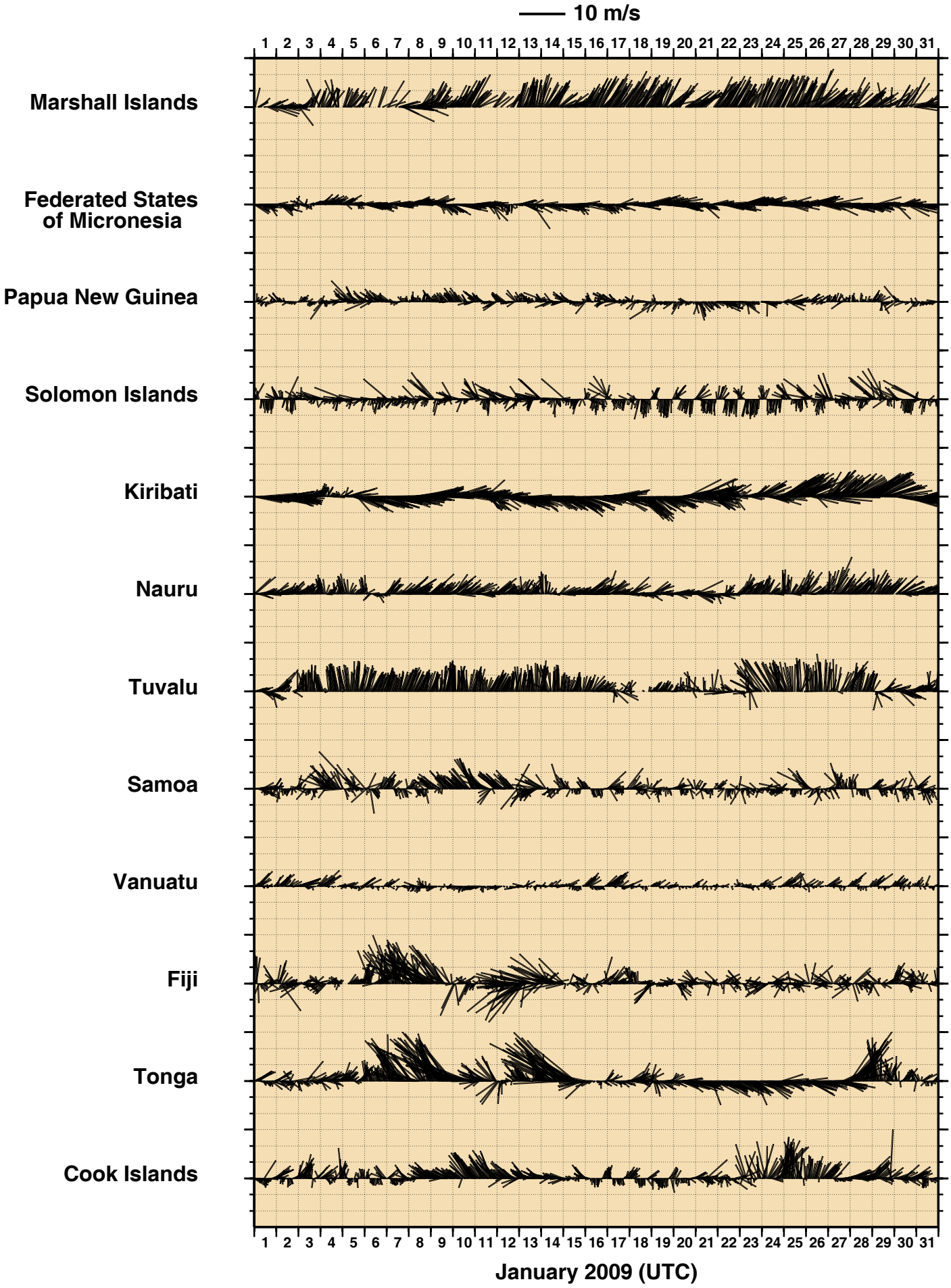

Figure 6

JANUARY 2009
HOURLY MAXIMUM WIND GUSTS (m/s)

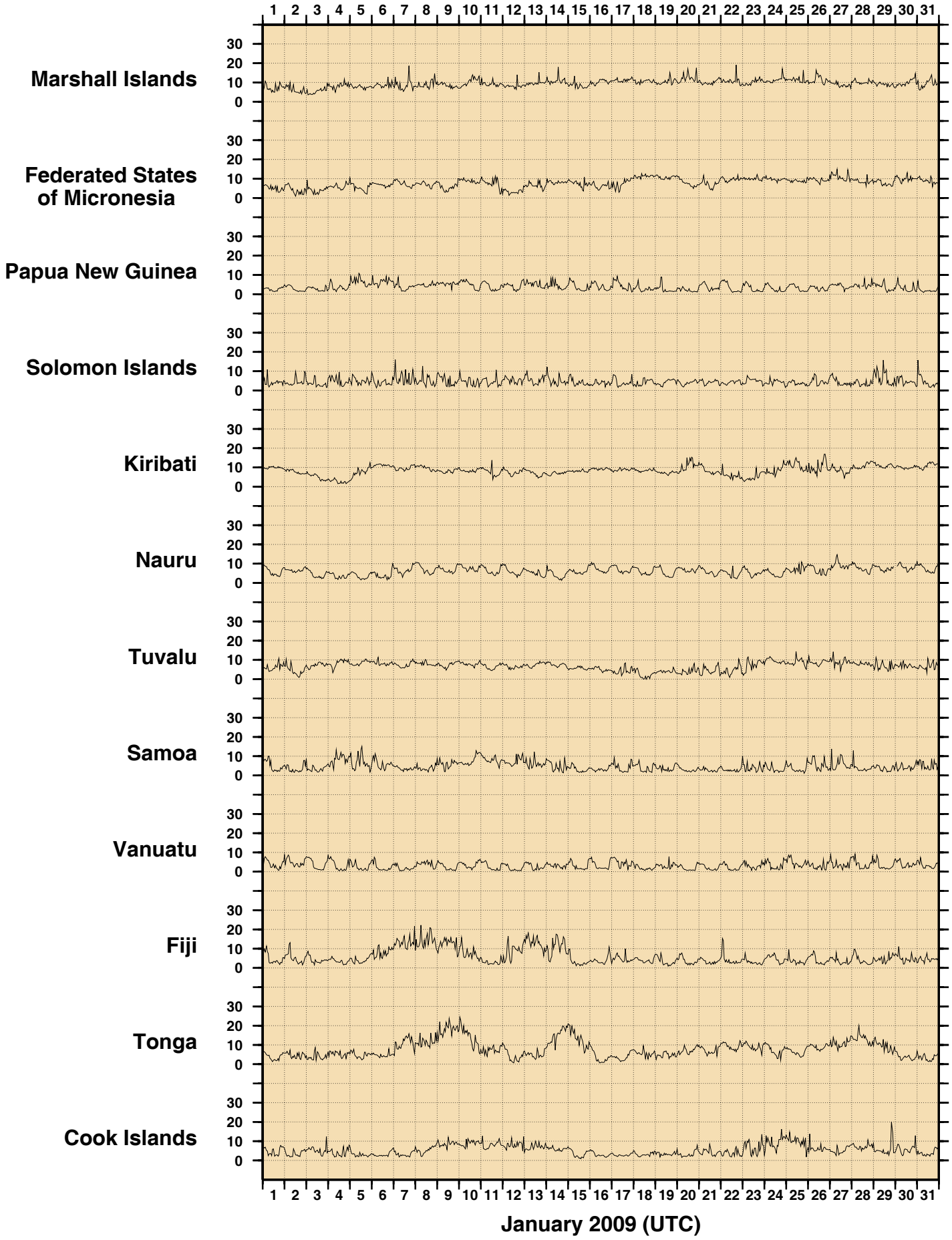

Figure 7

JANUARY 2009
HOURLY AIR TEMPERATURES (˚C)

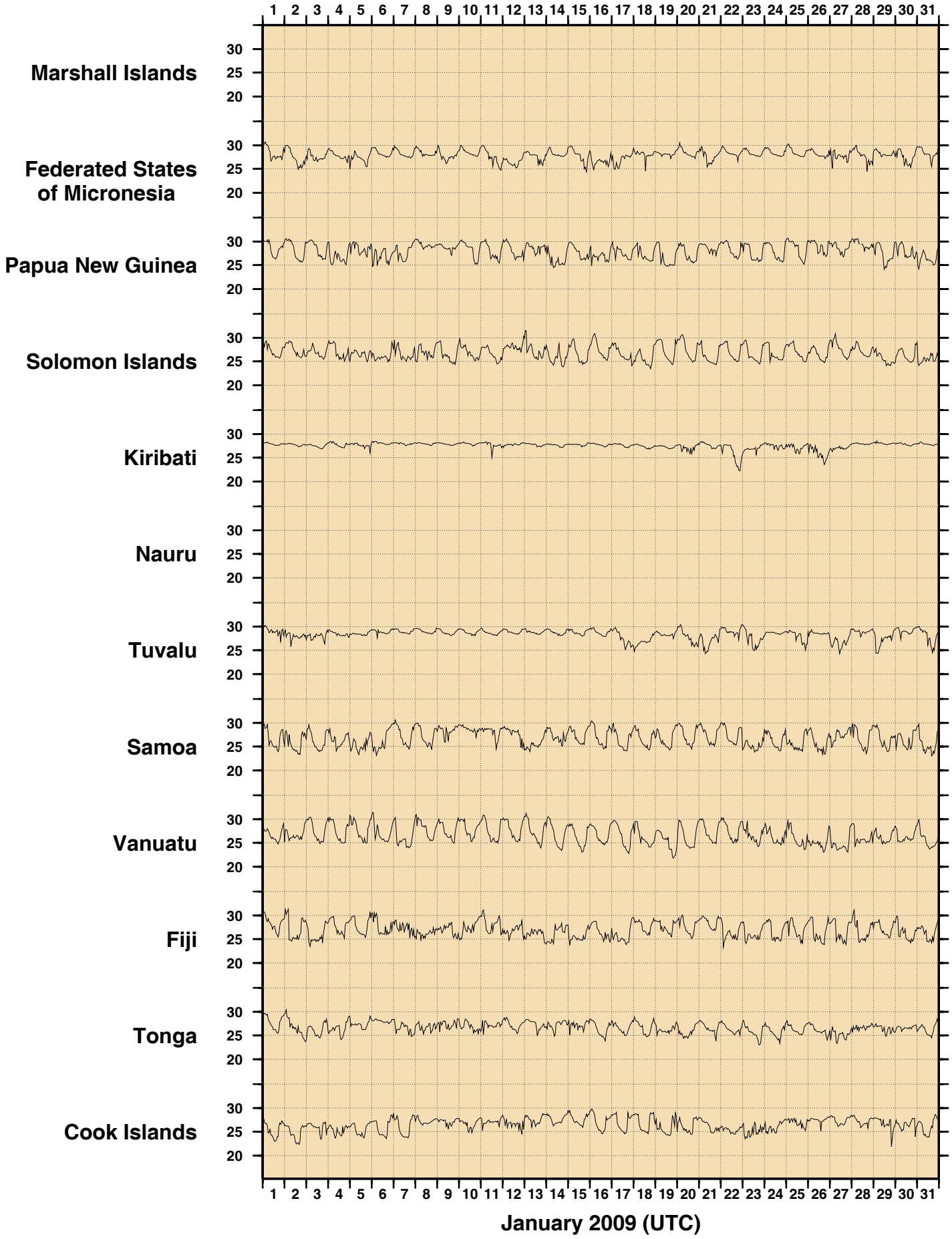

Figure 8

JANUARY 2009
HOURLY WATER TEMPERATURES (˚C)

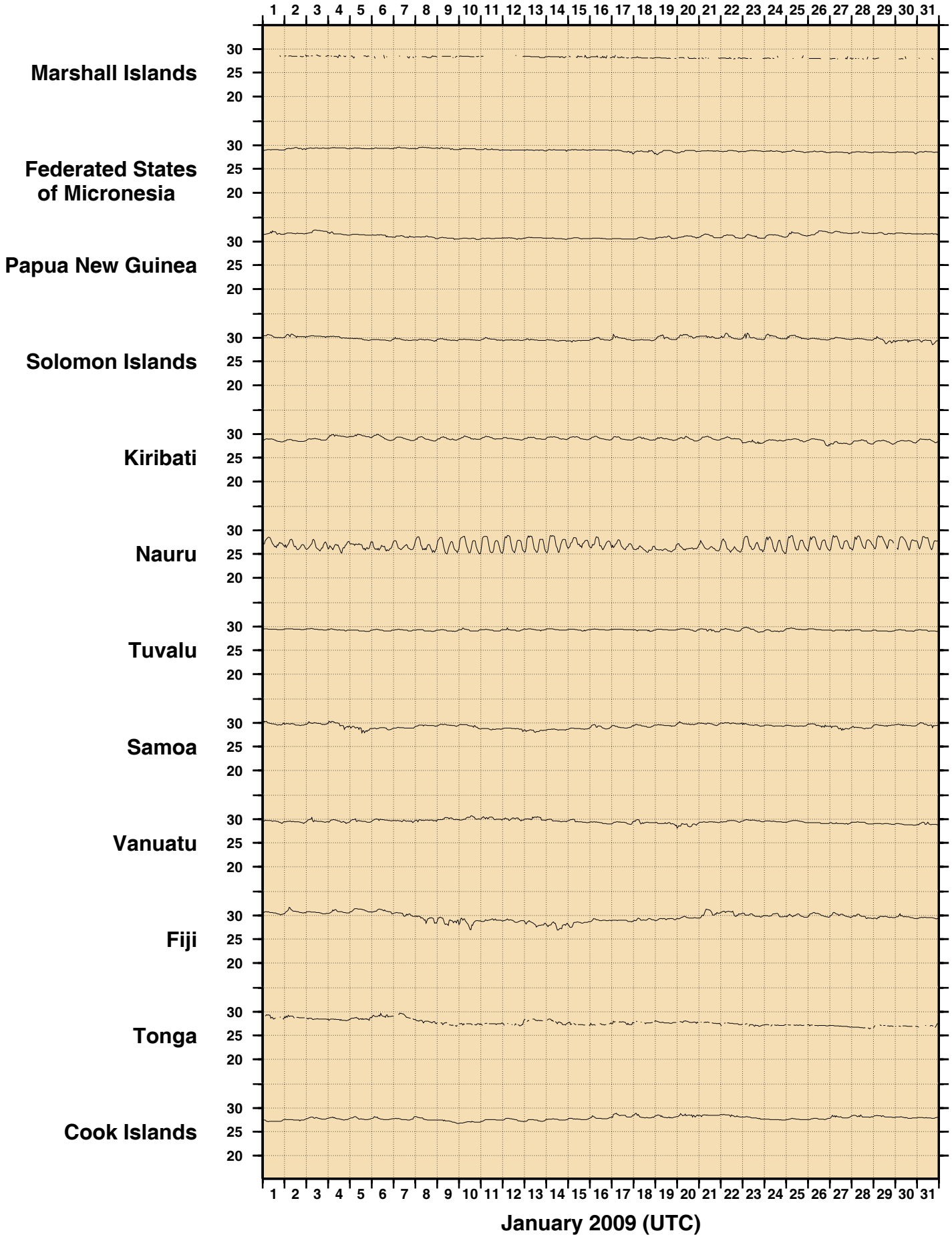

Figure 9

JANUARY 2009
HOURLY ATMOSPHERIC PRESSURE (hPa)

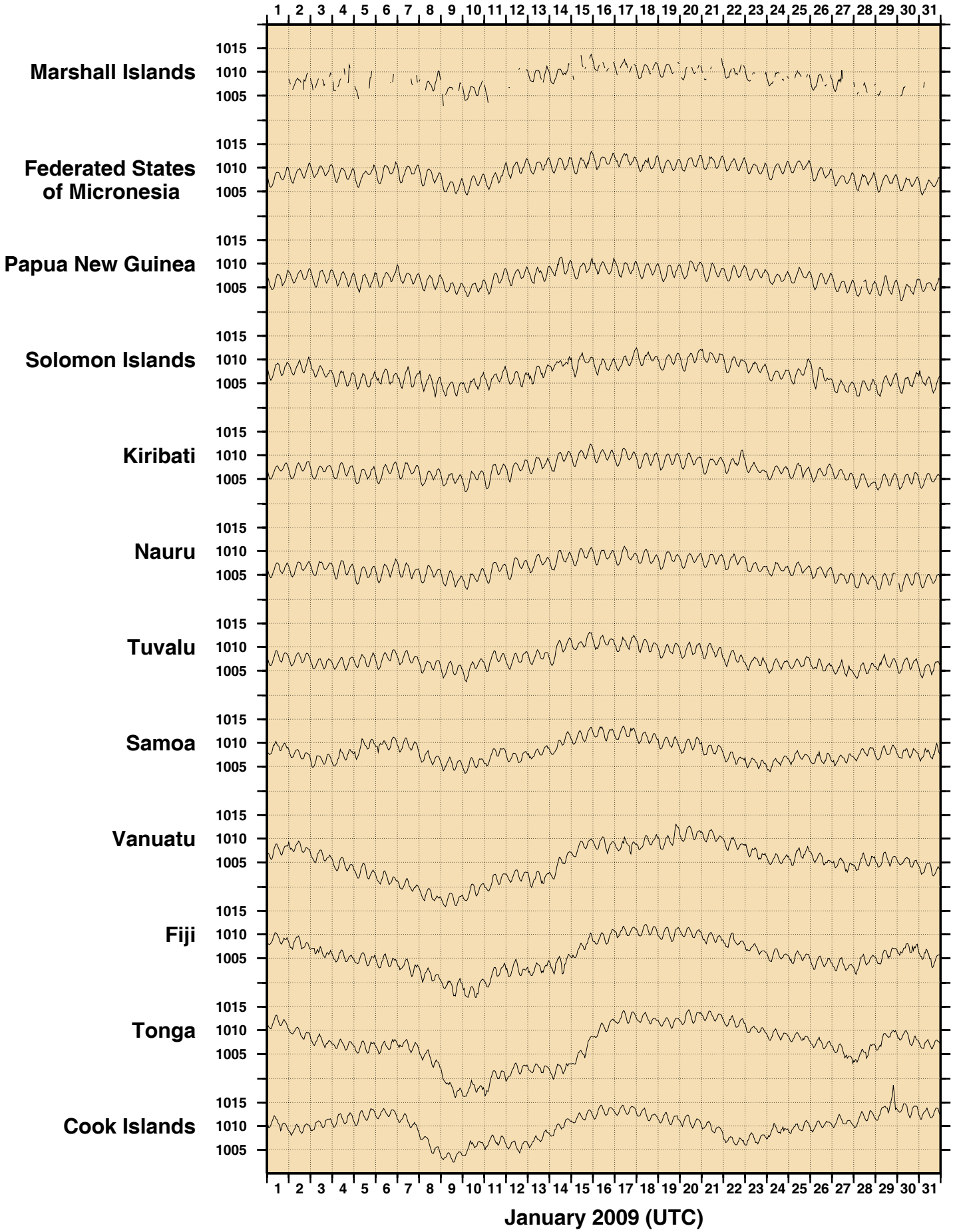

Figure 10

Comparison of January 2009 Max, Min & Mean with Long Term January Values.

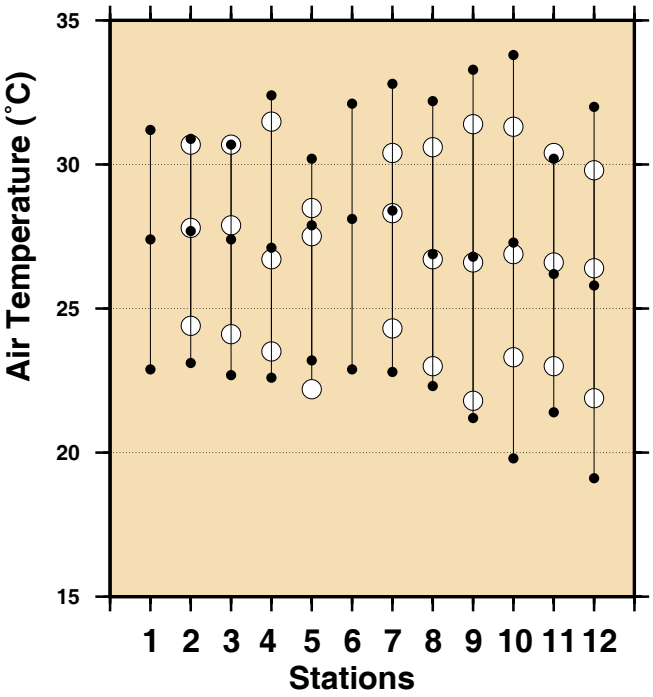

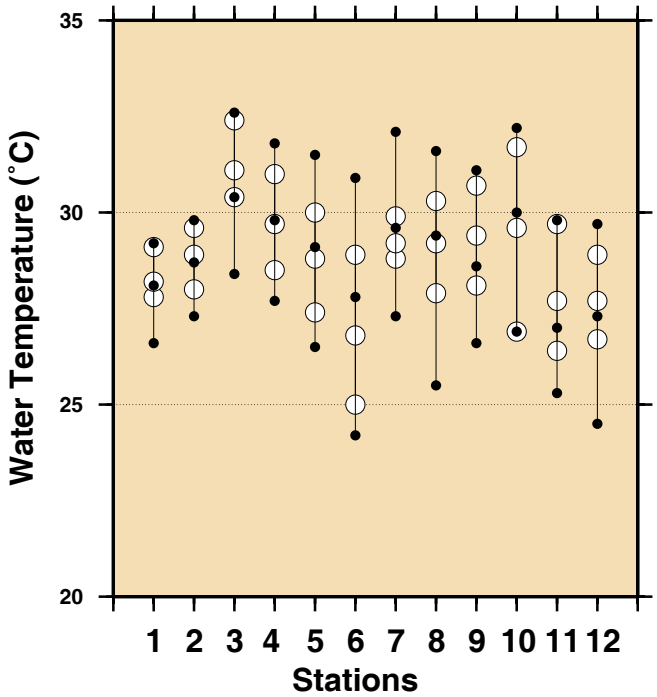

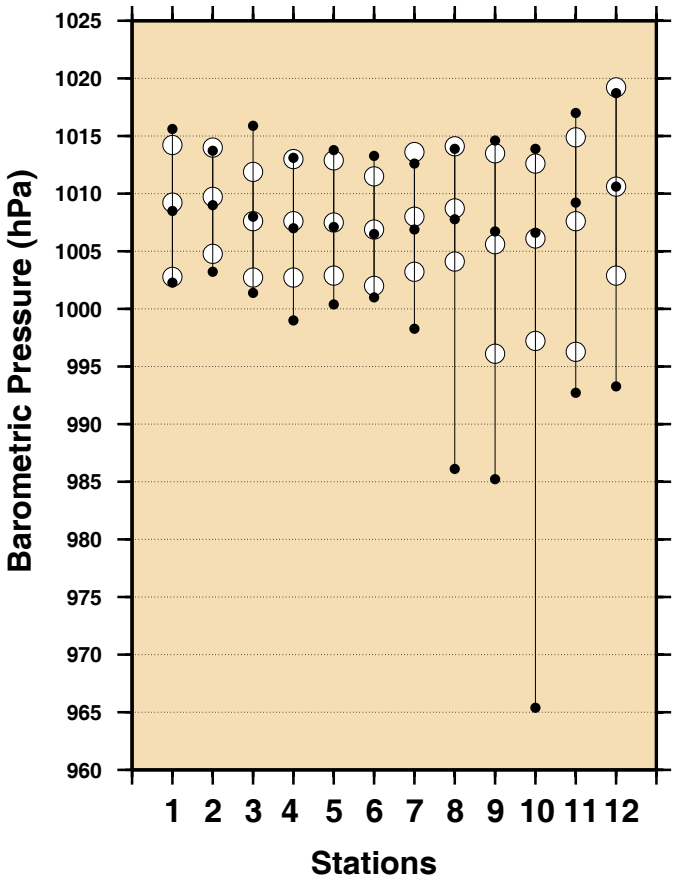

Stations

1 - Marshall Islands
2 - Federated States of Micronesia
3 - Papua New Guinea
4 - Solomon Islands
5 - Kiribati
6 - Nauru
7 - Tuvalu
8 - Samoa
9 - Vanuatu
10 - Fiji
11 - Tonga
12 - Cook Islands

January 2009 Maximum
January 2009 Mean
January 2009 Minimum

Long Term January Maximum
Long Term January Mean
Long Term January Minimum

Figure 11

MONTHLY MEAN SEA LEVELS TO JANUARY 2009 (m)

The zero line represents an arbitrary fixed offset from the zero of the tide gauge.

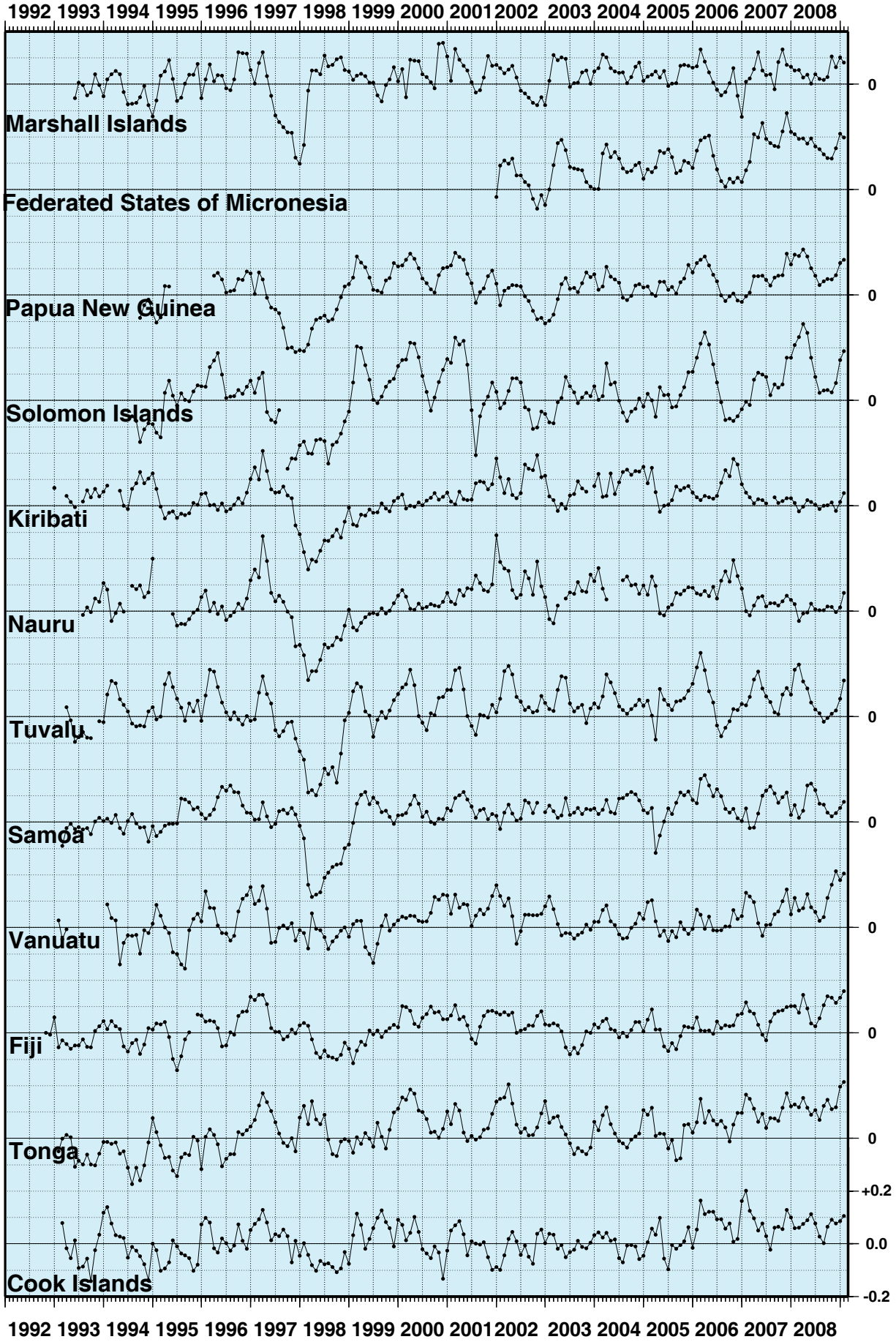

Figure 12

SEA LEVEL ANOMALIES THROUGH JANUARY 2009 (m)

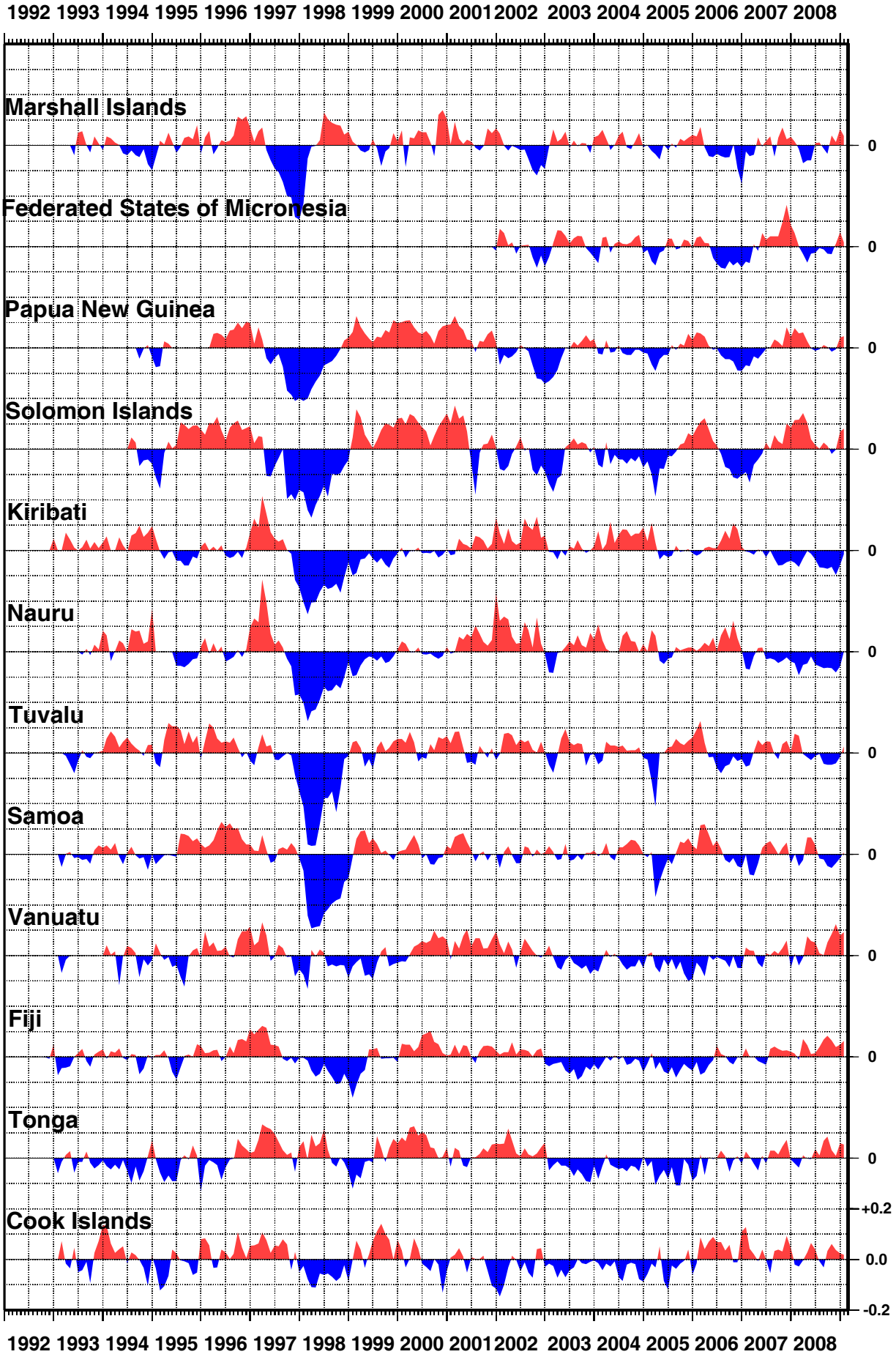

Figure 13

SEA LEVEL TRENDS THROUGH JANUARY 2009 (mm/year)

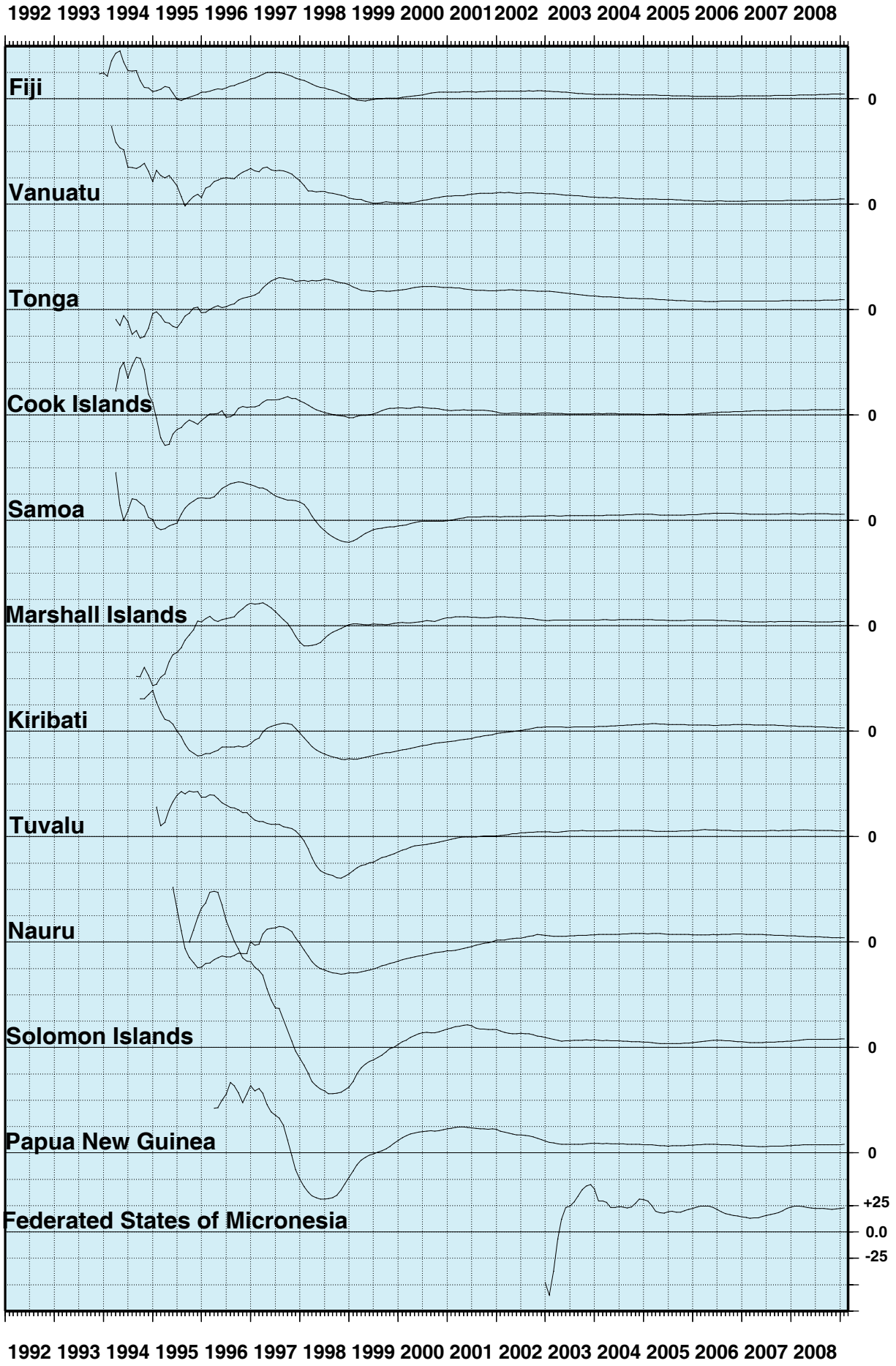

Figure 14

BAROMETRIC PRESSURE ANOMALIES THROUGH JANUARY 2009 (hPa)

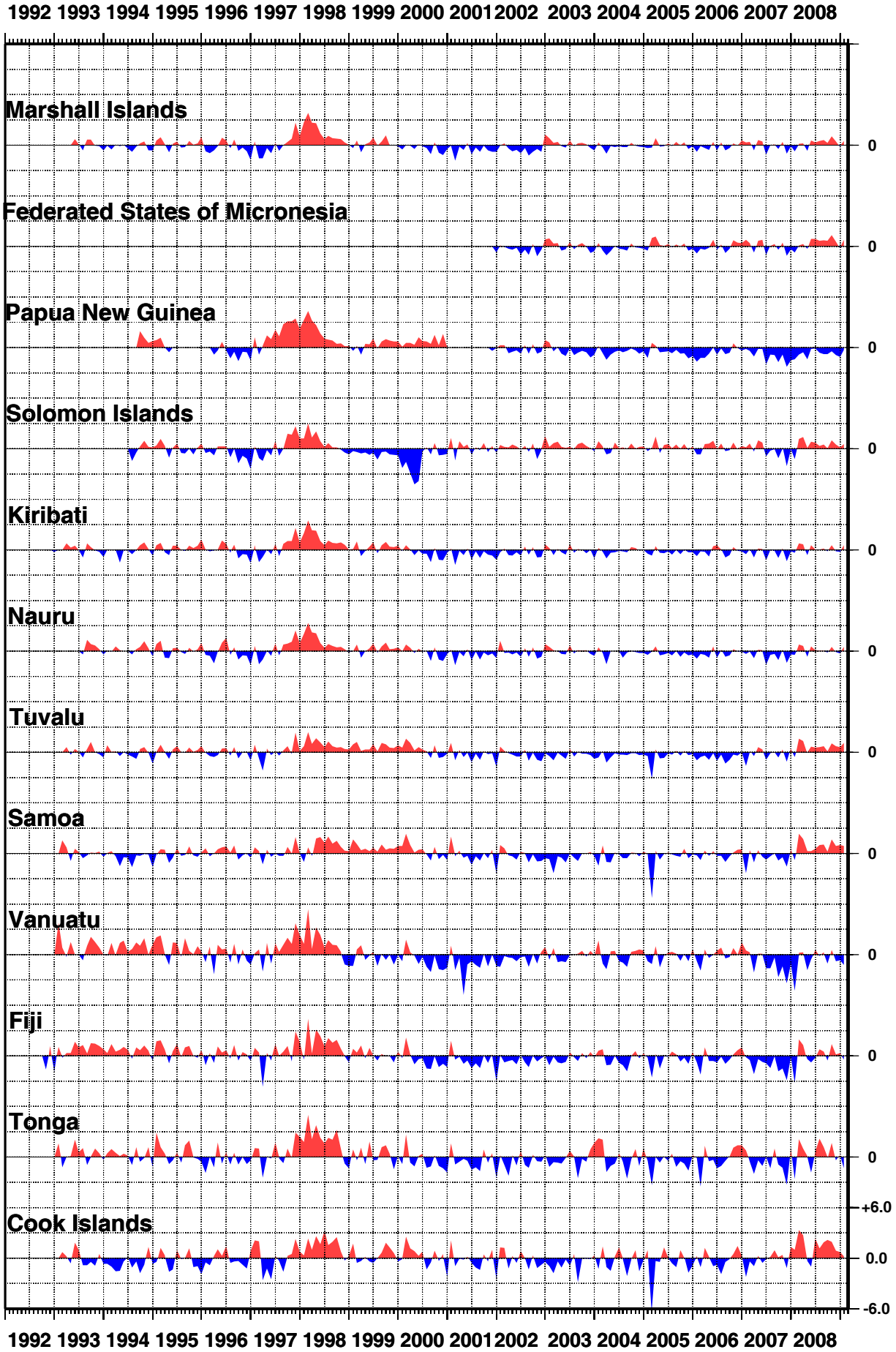

Figure 15

WATER TEMPERATURE ANOMALIES THROUGH JANUARY 2009 (˚C)

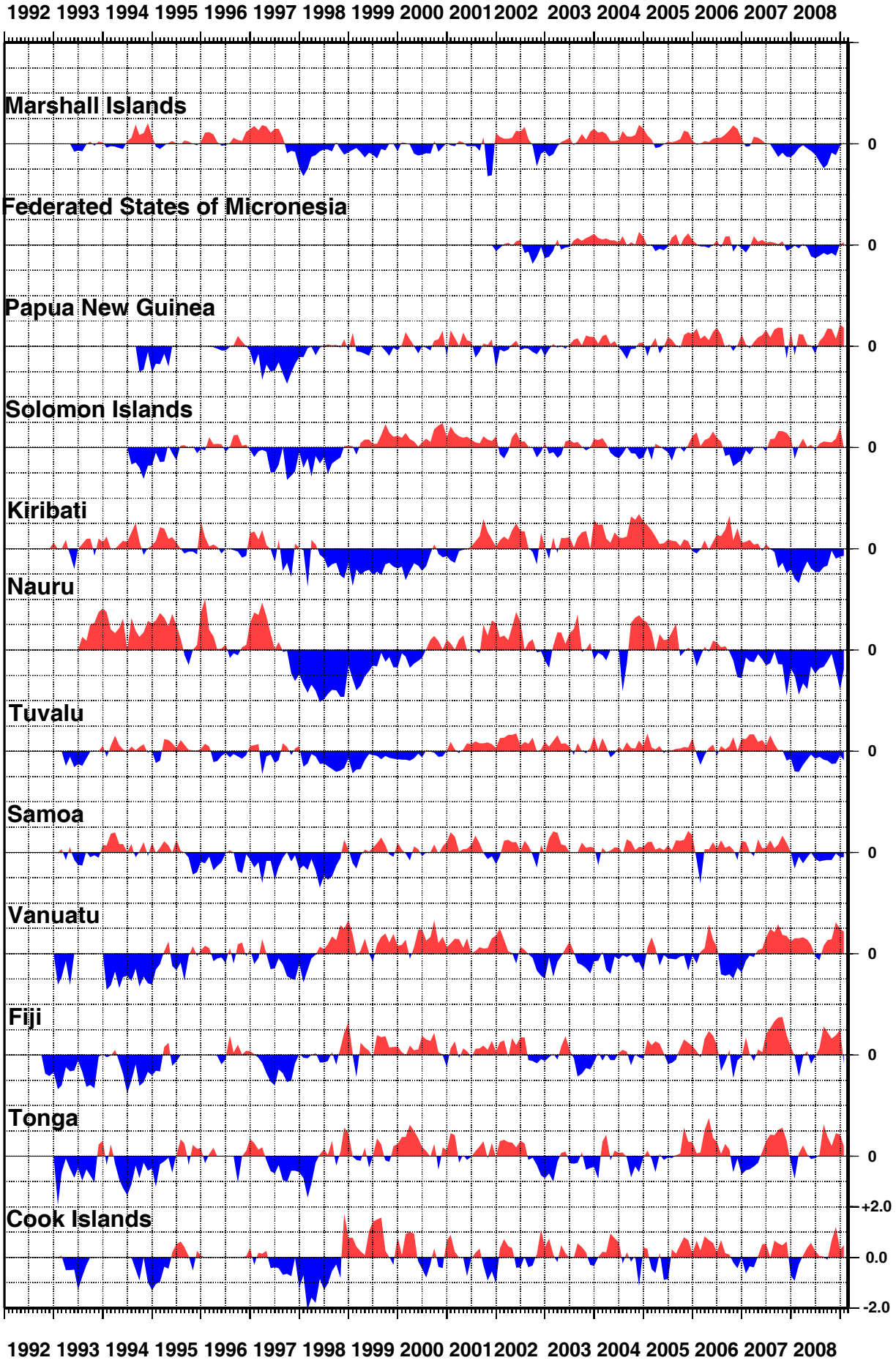

Figure 16

AIR TEMPERATURE ANOMALIES THROUGH JANUARY 2009 (˚C)

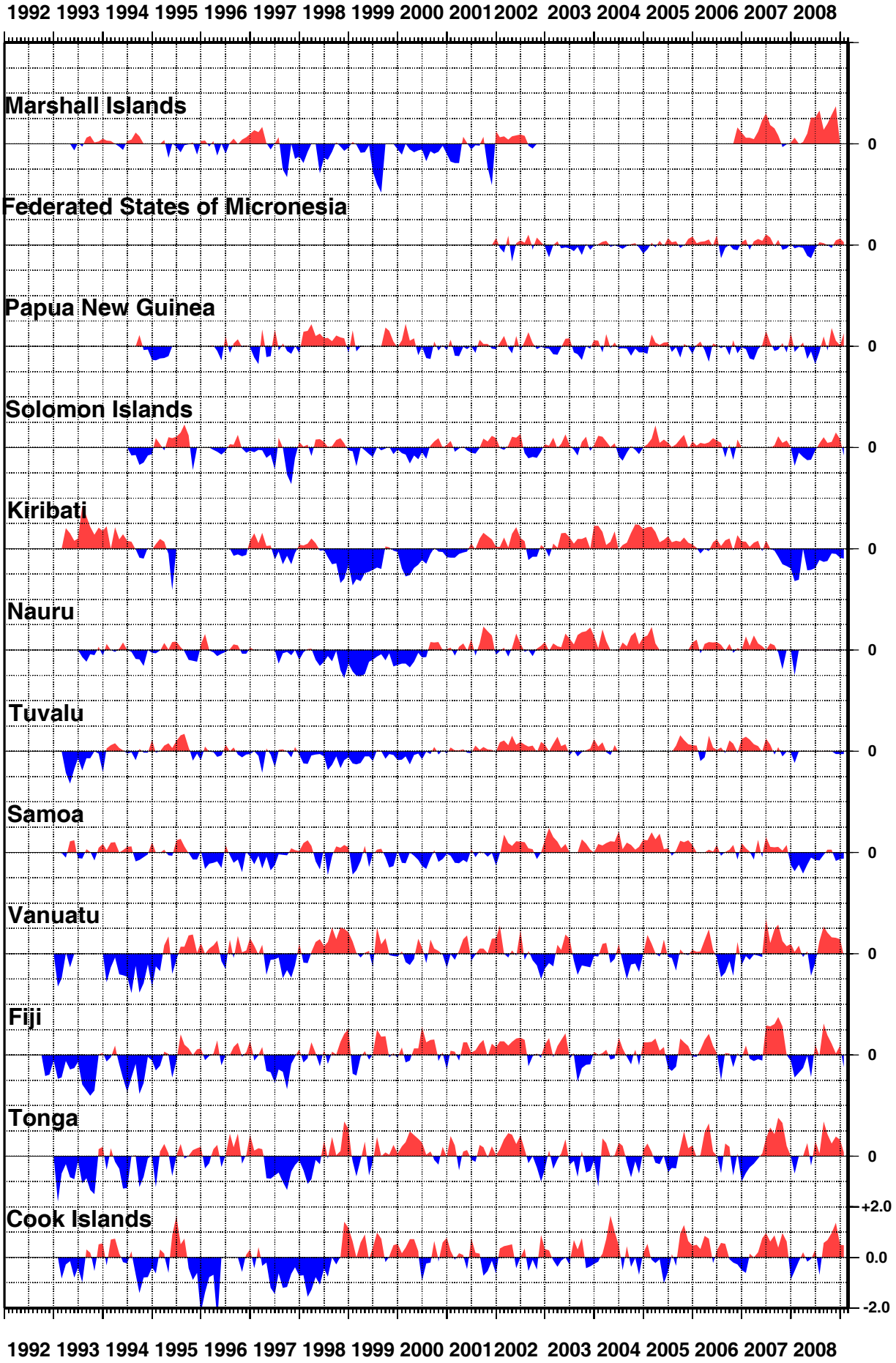

Figure 17

SEA LEVEL DATA RETURN

THE NUMBER OF DAYS OF GAP ARE INDICATED

GAPS INCLUDE TRANSMISSION, POWER AND LOGGER FAILURE

* Patchy record