# THE SOUTH PACIFIC SEA LEVEL & CLIMATE MONITORING PROJECT

## MONTHLY DATA REPORT

## NO. 204

## JUNE 2012

Australian Government

Bureau of Meteorology

This project is sponsored by the Australian Agency for International Development (AusAID), and is managed by the Bureau of Meteorology with its National Tidal Centre (NTC) providing key technical support.

Australian Government

Bureau of Meteorology

**National Tidal Centre**
**Bureau of Meteorology**
**Australia**

GPO Box 421
Kent Town SA 5071
Australia

Tel: (+618) 8366 2730
Fax: (+618) 8366 2651
Website: http://www.bom.gov.au/oceanography/

**Quality Certification:**

I authorise the issue of this South Pacific Sea Level and Climate Monitoring Project Monthly Data Report for June 2012 in accordance with National Tidal Centre Quality Assurance procedures.

William Mitchell
Manager - National Tidal Centre

# South Pacific Sea Level and Climate Monitoring Project

# Monthly Data Report

# June 2012

## EXECUTIVE SUMMARY

This summary, and the overview that follows, are intended to provide a synopsis of the Monthly Data Report and of the trends observed over the life of the project to date.

***June 2012***

- The SEAFRAME network continued to collect high quality sea level and associated meteorological information for monitoring climate variability and climate change. Data acquisition problems developed at Tuvalu where the station is expected to be returned to service during August.

- Climate conditions across the equatorial Pacific remained neutral (neither El Niño nor La Niña) but continued to trend toward El Niño, in line with model predictions. Ocean temperatures, both at and below the sea surface, warmed across the central and eastern equatorial Pacific in response to weakening Trade Winds across the eastern Pacific.

- Monthly sea levels during June were slightly higher than normal at Marshall Islands, Nauru, Fiji, Tonga and Cook Islands and slightly lower than normal at Tuvalu. Sea levels at FSM, PNG, Solomon Islands, Kiribati, Samoa and Vanuatu were typical for this time of the year.

- Sea levels generally remained close to predicted astronomical tides throughout June on a daily basis, with no significant storm surge or tsunami. The passage of a low barometric pressure system by Vanuatu, Fiji and Tonga caused sea levels to rise just 15cm above the predicted tides.

- International climate models predict that the equatorial Pacific will continue to approach, and possibly exceed, El Nino thresholds in the second half of 2012.

### *Short-Term Trends*

It is important to stress that as the sea level record becomes longer, the short-term trend estimate becomes more stable and reliable. Observed trends in sea level include natural variability, for example, events such as El Niño and effects due to many other atmospheric, oceanographic and geological processes. Longer-term data sets for all stations are required in order to separate the effects of the different signals. ***Please exercise caution in interpreting the short-term trends in the table below*** – they will almost certainly change over the coming years as the data set increases in length. Figure 13 later in this report provides the "time history" of the short-term trend at all project locations.

**Recent short-term sea level trends in the project area based upon SEAFRAME data through June, 2012**

| Location | Lat / Long | Installation Date | Trend (mm/yr) | Change from previous month |
|---|---|---|---|---|
| Cook Is | 21°12'17.1"S / 159°47'5.2"W | Feb 1993 | +5.7 | 0.0 |
| Tonga | 21°8'12.5"S / 175°10'50.5"W | Jan 1993 | +8.9 | +0.1 |
| Fiji | 17°36'17.7"S / 177°26'17.7"E | Oct 1992 | +5.6 | +0.2 |
| Vanuatu | 17°45'19.2"S / 168°18'27.7"E | Jan 1993 | +5.0 | 0.0 |
| Samoa | 13°49'36.4"S / 171°45'40.7"W | Feb 1993 | +7.5 | +0.1 |
| Tuvalu | 8°30'8.9"S / 179°11'42.6"E | Mar 1993 | +4.0 | -0.2 |
| Kiribati | 1°21'54.2"N / 172°55'58.8"E | Dec 1992 | +3.1 | +0.1 |
| Nauru | 0°31'45.9"S / 166°54'36.2"E | Jul 1993 | +4.0 | +0.2 |
| Solomon Is. | 9°25'44.1"S / 159°57'19.3"E | Jul 1994 | +8.3 | 0.0 |
| PNG | 2°2'31.5"S / 147°22'25.6"E | Sep 1994 | +8.3 | 0.0 |
| FSM | 6°58'49.9"N / 158°12'0.8"E | Dec 2001 | +17.8 | 0.0 |
| Marshall Is. | 7°6'21.7"N / 171°22'22.1"E | May 1993 | +5.7 | +0.3 |

## INTRODUCTION

Welcome to the June 2012 Monthly Data Report for the South Pacific Sea Level and Climate Monitoring Project (SPSLCMP). The report details the month by month operation of the SEAFRAME monitoring stations in the Pacific, including operational problems with the network or with satellite communications, the occurrence of abnormal sea level or climate events, interpretation of sea level fluctuations in the context of El Niño and the emergence of trends in the data.

The SPSLCMP was developed as an Australian response to concerns raised by the member countries of the South Pacific Forum over the potential impacts of global warming on climate and sea levels in the Pacific. Support was provided for the installation of SEAFRAME monitoring stations across the South Pacific Forum region.

SEAFRAME gauges not only measure sea level by two independent means, but also observe a number of "ancillary" variables - air and water temperatures, wind speed, wind direction and atmospheric pressure. There is an associated programme of

levelling to first order, to determine shifts in the vertical of the sea level sensors due to local land movement. Continuous Global Positioning System (CGPS) measurements are now also being made to determine the vertical movement of the land with respect to the International Terrestrial Reference Frame.

The AusAID funded project has, as its principal objective ***'the provision of an accurate long term record of sea level in the South Pacific for partner countries and the international scientific community which enables them to respond to and manage related impacts'***.

The project's monitoring network consists of 12 SEAFRAME stations, providing a wide coverage across the Southwest Pacific basin. All of these stations (see Figure A), with the exception of the Pohnpei (FSM) gauge, which was established in December 2001, have been operational since October 1994.

The monthly data report, one of a range of information products produced by the project, is the primary form of SPSLCMP data dissemination. Its content is designed to provide up-to-date access to the project's data products.

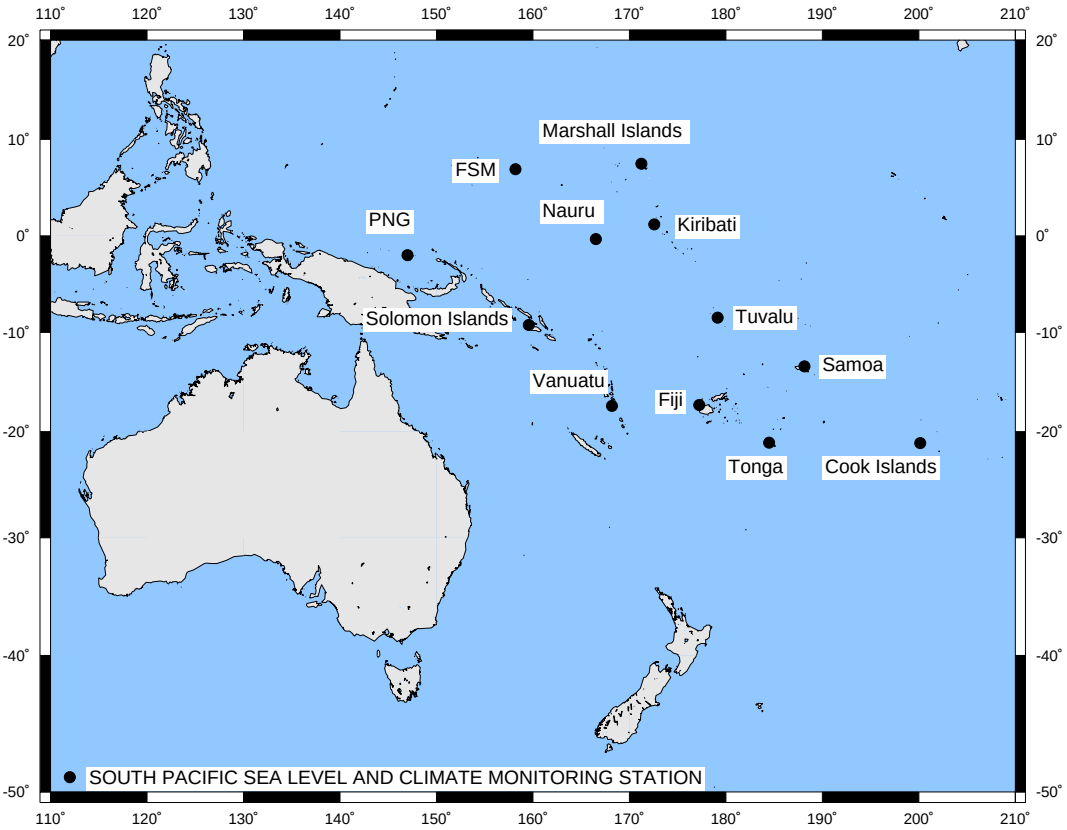


**Figure A:** *South Pacific Sea Level and Climate Monitoring Stations*

## JUNE CLIMATOLOGY

Climate conditions across the equatorial Pacific remained neutral during June (neither El Niño nor La Niña), but continued to show a shift towards El Niño. Climate models predict that ocean temperatures in the tropical Pacific will continue to warm in the coming months and approach levels typical of El Niño in the second half of 2012.

The Southern Oscillation Index (SOI) fell during June to a value of -10.4 following the May value of -2.7 (**Figure B**). Sustained positive values of the SOI above +8 are typical of La Niña, while sustained negative values below –8 are typical of El Niño.

Sea surface temperatures (SSTs) warmed across the central and eastern equatorial Pacific during June. Sea surface temperatures in the far eastern equatorial Pacific were more than 1°C above normal for this time of the year. Across the project region, sea surface temperatures are generally near to slightly warmer than normal (**Figure C**).

Subsurface ocean temperatures warmed across the eastern equatorial Pacific and cooled across the western equatorial Pacific during June, in line with developing El Niño conditions. Warm subsurface temperature anomalies were observed across the entire equatorial Pacific, with some areas being 2 to 3°C warmer than average (**Figure D**).

During El Niño (warm-episode) conditions there is a sustained weakening of the Trade Winds across much of the equatorial Pacific and an increase in cloudiness in the central equatorial Pacific, particularly near the dateline. During La Niña (cold-episode) conditions there is a reversal of this situation, with stronger Trade Winds and a decrease in cloudiness in the central Pacific. Trade Winds were weaker than normal over the far western equatorial Pacific during June, and in late June the usual easterly Trade Winds were replaced with westerly winds. Trade Winds across the eastern and central Pacific were near normal during June (**Figure E**). Cloudiness near the dateline continued to fluctuate during June, but was generally lower than average for this time of the year.

The consensus among international computer models surveyed by the Bureau of Meteorology is that the equatorial Pacific will approach and possibly exceed El Nino thresholds in the second half of 2012.

*The preceding description of the climatology of the Pacific region, and Figures B, C and D are based on information sourced from the National Climate Centre of the Australian Bureau of Meteorology at http://www.bom.gov.au/climate/. Figure E was generated from the Tropical Atmosphere Ocean project website courtesy of PMEL, NOAA at http://www.pmel.noaa.gov/tao/.*

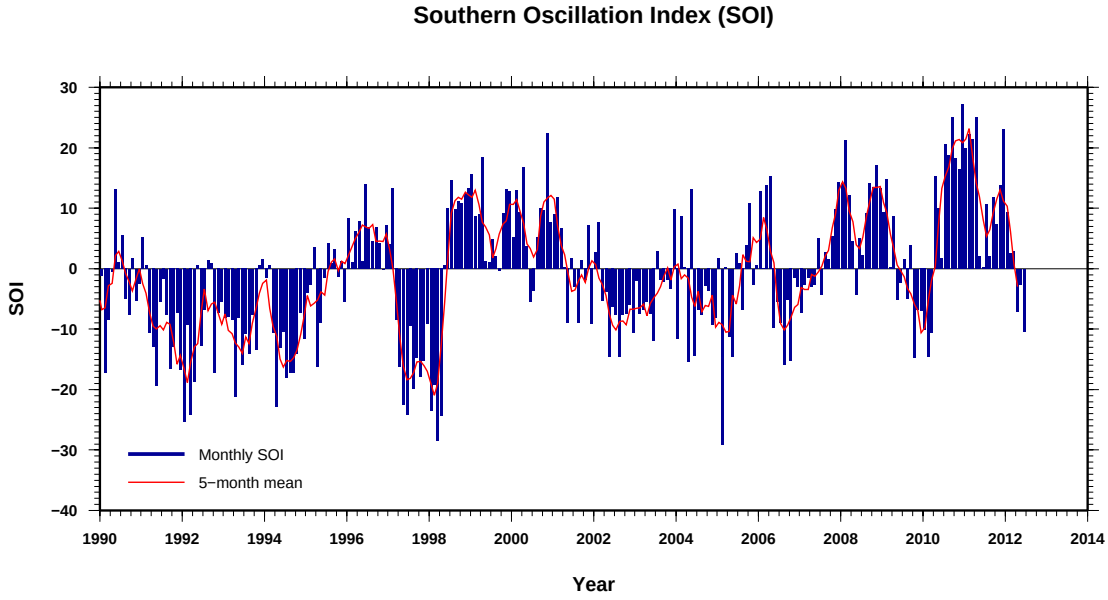


**Figure B:** *The five-month weighted mean and individual monthly means of the Southern Oscillation Index (SOI). The SOI is ten times the monthly anomaly of the difference in mean sea level pressure between Tahiti and Darwin, divided by the long-term standard deviation of that difference for the relevant month.*

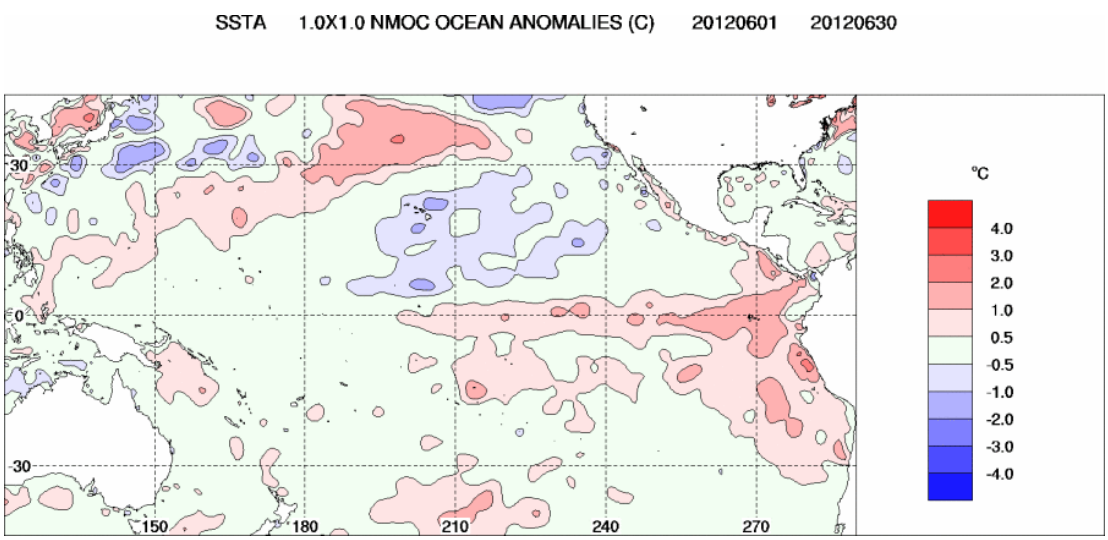


**Figure C**: *Sea surface temperature anomaly (°C) for June 2012.*

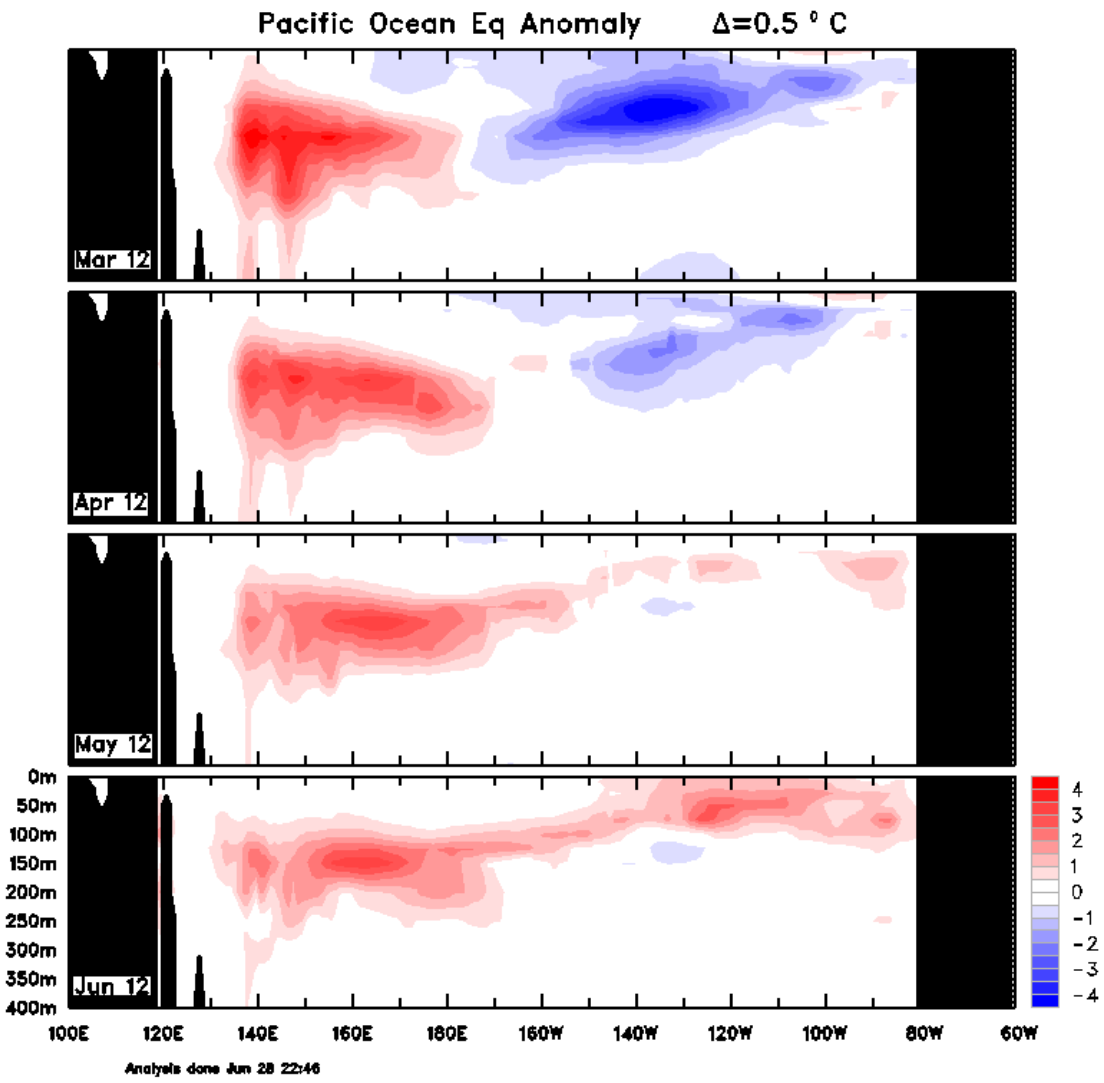


**Figure D**: *Equatorial depth-longitude section of ocean temperature anomalies for March through to June 2012. Contour interval is 0.5°C.*

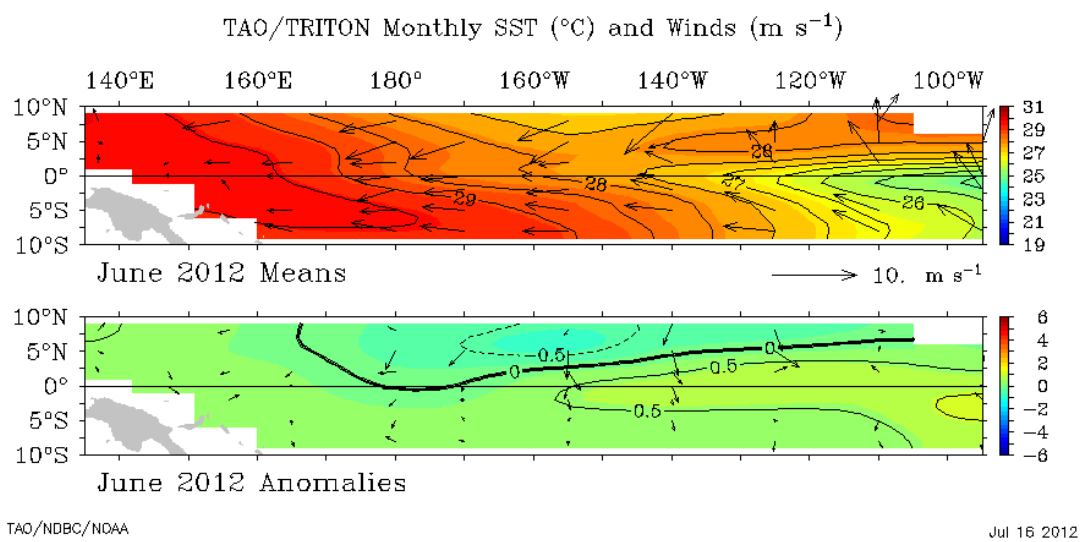


**Figure E:** *Monthly mean wind vectors (top) and anomalies (bottom) for June 2012. The colour-shaded contours represent the monthly mean sea surface temperatures (top) and anomalies (bottom).*

## JUNE SEAFRAME DATA

### Monthly Sea Level and Environmental Data (Figures 1-10)

The **observed sea levels (Figure 1)** are dominated by the daily oscillations of the tide. In most cases, the tide rises and falls twice per day (semi-diurnal), but at PNG and the Solomon Islands the tide tends to have a single high and low per day (diurnal). Where the tides follow a semi-diurnal pattern the greatest tidal variations are called spring tides, which tend to occur around the time of the full and new moons. There was a full moon on the 4$^{th}$ of June and a new moon on the 19$^{th}$ of June.

Gaps in the data are the result of instrumental errors or data retrieval problems and are discussed under **Instrument Performance**.

The **residuals (Figure 2)** are the differences between the observed sea levels and the tidal predictions. They highlight non-tidal sea level fluctuations, such as those due to the effects of weather or tsunamis. Tropical cyclones can produce storm surges where the combination of low barometric pressure and strong winds raise sea levels well above the predicted tides for a period of a day or more.

The non-tidal sea level fluctuations can be amplified or sustained by the shape of the harbour in which the gauge is located. Some of the SEAFRAME stations are located in harbours that are favourable to persistent 'sloshing' under certain conditions (a phenomenon referred to as a seiche), such as at PNG when the wind suddenly changes strength or direction, at FSM during periods of reduced tidal range and at Nauru during strong westerly winds.

No significant storm surge or tsunami was observed across the network during June. With neutral climate conditions continuing to prevail across the Pacific, sea levels remained close to predicted astronomical tides at most stations. Sea levels did rise above predicted tides at Vanuatu, Fiji and Tonga over 12-14$^{th}$ June as a result of a passing low pressure system, but only by 15cm.

The sea level residuals at all stations, to some degree, exhibit semi-diurnal or diurnal fluctuations, which last a few days or weeks and then disappear. If these peaks were to persist, rather than appear as occasional 'transients', then the tidal analysis would be able to account for them, and the end result would be virtual eradication from the residuals.

The **barometrically corrected residuals (Figure 3)** have had the effect of atmospheric pressure fluctuations removed from the sea level residuals of Figure 2. The rule of thumb for the 'inverse barometer effect' is that a 1-hPa fall in the barometer, if sustained over a day or more, produces a 1-cm rise in the local sea level (within the area beneath the low pressure system). In comparing Figures 2 and 3, the inverse barometer effect is notable at Vanuatu, Fiji and Tonga during the passage of the low pressure system on 12-14$^{th}$ June.

The **winds**, **temperatures** and **barometric pressures** are plotted in **Figures 4** to **9**. The short lines in **Figure 5** follow the meteorological convention, that is, they point in the direction the wind is coming *from*. For example, the winds at Marshall Islands prevailed from the northeast for most of the month.

Air and water temperatures **(Figures 7** and **8)** are plotted using the same vertical scale for the purpose of comparison. The air temperatures are seen to fluctuate over a much wider range than the water temperatures. At some sites (e.g. Marshall Islands) the water temperature shows almost no variation, although the air temperature varies by several degrees between night and day. At Nauru a twice-daily fluctuation in water temperature is related to interactions between tides and terrestrial (land-based) water discharging into the wharf area. The water temperature fluctuations there are usually more pronounced during the larger spring tides.

Barometric pressures **(Figure 9)** tend to fluctuate by around 3 hPa twice-daily at all stations as a result of atmospheric tides, which are largest in the tropical regions and reduce to near zero toward the poles. The longer-term barometric pressure fluctuations that occur over periods of days to weeks are due to passing weather systems. These fluctuations tend to be larger at sites farther away from the equator such as Cook Islands and Tonga.

The **meteorological data** are put into perspective by **Figure 10**. In this figure, if an open circle falls above (below) a solid dot, a new maximum (minimum) for the particular month has been set. *The data sets only include South Pacific Sea Level and Climate Monitoring Project data, which have been collected since October 1992 when the first station was installed (Fiji). The data from FSM has only been collected since December 2001*. A record-high June maximum air temperature was observed at FSM (31.8 ºC). Barometric pressure fell to 1002.8 hPa at Vanuatu, the lowest June reading on record, while a record-high June barometric pressure of 1015.3 hPa was observed at FSM.

**Mean Sea Level and Anomalies (Figures 11-13)**

**Figure 11** shows the **monthly mean sea levels**, which are simple arithmetic averages of the sea levels, relative to an arbitrary zero. The figure shows that Tuvalu, for example, normally experiences an annual cycle of about 0.2 metres, reaching a peak around February or March. One effect of the El Niño of 1997/1998 was very low sea levels which disrupted the annual sea level cycle at many of the SEAFRAME stations.

**Figure 12** shows the monthly mean **sea level anomalies,** or departures from normal conditions after tides, annual and semi-annual seasonal cycles and the sea level trend have been removed. The annual cycle at Tuvalu (which has the largest consistent annual cycle) is quite notable in **Figure 11** but less apparent in **Figure 12**. By removing the seasonal cycles, the anomalies help to bring out irregular features, such as lower than normal sea levels across the region during the 1997/98 El Niño.

The most recent sea level anomalies show sea levels at Marshall Islands were 10cm higher than normal in June and around 5cm higher than normal at Nauru, Fiji, Tonga and Cook Islands. Lower than normal sea levels continued to be observed at Tuvalu, where the sea level anomaly for June was -10cm. Sea levels at FSM, PNG, Solomon Islands and Vanuatu remained near-normal. Sea levels at Kiribati and Samoa were also typical for this time of the year having been higher than normal during May.

## Sea Level Trends

The **short-term sea level trends** at individual stations as at June 2012 are shown in the following table. Sea level trends are updated every month by allowing for a linear trend term in the tidal analysis of all the data available at individual stations. *Please exercise caution in interpreting the trends* – they will continue to change over the coming years as the data sets increase in length. The evolution of the monthly trend values (in mm per year) at each station from one year after installation to present is depicted in **Figure 13**. This figure illustrates that as the sea level record becomes longer, the relative sea level trend estimates become more stable and reliable. The reason for this is that the trends from short sea level records are affected by the natural sea level variability occurring on inter-annual, El Niño and decadal timescales due to atmospheric, oceanographic and geological processes. Longer-term data sets for all stations are required in order for the underlying trend to emerge from these short-term variations. Further details are available from the *National Tidal Centre (NTC), Australian Bureau of Meteorology*.

**Recent short-term sea level trends in the project area based upon SEAFRAME data through June, 2012**

| Location | Lat / Long | Installation Date | Trend (mm/yr) | Change from previous month |
|---|---|---|---|---|
| Cook Is | 21°12'17.1"S / 159°47'5.2"W | Feb 1993 | +5.7 | 0.0 |
| Tonga | 21°8'12.5"S / 175°10'50.5"W | Jan 1993 | +8.9 | +0.1 |
| Fiji | 17°36'17.7"S / 177°26'17.7"E | Oct 1992 | +5.6 | +0.2 |
| Vanuatu | 17°45'19.2"S / 168°18'27.7"E | Jan 1993 | +5.0 | 0.0 |
| Samoa | 13°49'36.4"S / 171°45'40.7"W | Feb 1993 | +7.5 | +0.1 |
| Tuvalu | 8°30'8.9"S / 179°11'42.6"E | Mar 1993 | +4.0 | -0.2 |
| Kiribati | 1°21'54.2"N / 172°55'58.8"E | Dec 1992 | +3.1 | +0.1 |
| Nauru | 0°31'45.9"S / 166°54'36.2"E | Jul 1993 | +4.0 | +0.2 |
| Solomon Is. | 9°25'44.1"S / 159°57'19.3"E | Jul 1994 | +8.3 | 0.0 |
| PNG | 2°2'31.5"S / 147°22'25.6"E | Sep 1994 | +8.3 | 0.0 |
| FSM | 6°58'49.9"N / 158°12'0.8"E | Dec 2001 | +17.8 | 0.0 |
| Marshall Is. | 7°6'21.7"N / 171°22'22.1"E | May 1993 | +5.7 | +0.3 |

## Barometric Pressure, Water Temperature and Air Temperature Anomalies

The anomalies of barometric pressure, water and air temperature (**Figures 14** to **16**) are determined in the same manner as the sea level anomalies (**Figure 12**), except the trend is not calculated.

The **barometric pressure anomalies (Figure 14)** show substantially higher than normal barometric pressures were observed at SEAFRAME stations during the 1997-1998 El Niño. In comparison, the June 2012 barometric pressures remained typical for this time of the year, in line with neutral climate conditions across the Pacific.

The **water temperature anomalies (Figure 15)** show water temperatures for June 2012 were, on the whole, typical for this time of the year. The largest monthly anomaly was only -0.3 ºC at Fiji.

The **air temperature anomalies (Figure 16)** show conditions during June were around +0.5 ºC warmer than normal at Marshall Islands, FSM and Samoa and almost -0.5 ºC cooler than normal at PNG. Air temperatures at Kiribati, Vanuatu, Tonga and Cook Islands were near normal for this time of the year. Over the duration of the record the air temperature anomalies generally (although not always) follow the water temperature anomalies, which is an indication of the large influence the ocean has upon the climate of the Pacific Islands.

## Instrument Performance

In **Figure 17,** which shows **sea level data return,** colour is used to distinguish five-year project phases. The number of missing days is noted in gaps in the bars.

Sea level data return during June 2012 was very good for all stations except Tuvalu, where transmissions of sea level data were not received after the 10th June, adding to existing problems with ancillary meteorological data being reported from the station. A repair visit to Tuvalu is scheduled in August 2012 to bring the station back to service. Small amounts of data were unable to be acquired from Nauru due to intermittent problems with data communications. The station at Solomon Islands was given a calibration and maintenance service over the 19-20th June that required it be switched off for short periods of time.

Other problems encountered with the ancillary sensors, outside of those at Tuvalu, included the air temperature sensors at Nauru and Fiji, the water temperature sensor at Tonga and the wind monitor at Nauru. The erroneous data received from these problematic sensors were removed from the quality-controlled archived records.

## Web Hits

The following chart shows the number of times the Pacific pages on the *NTC* web site have been visited, by month since January 2009.

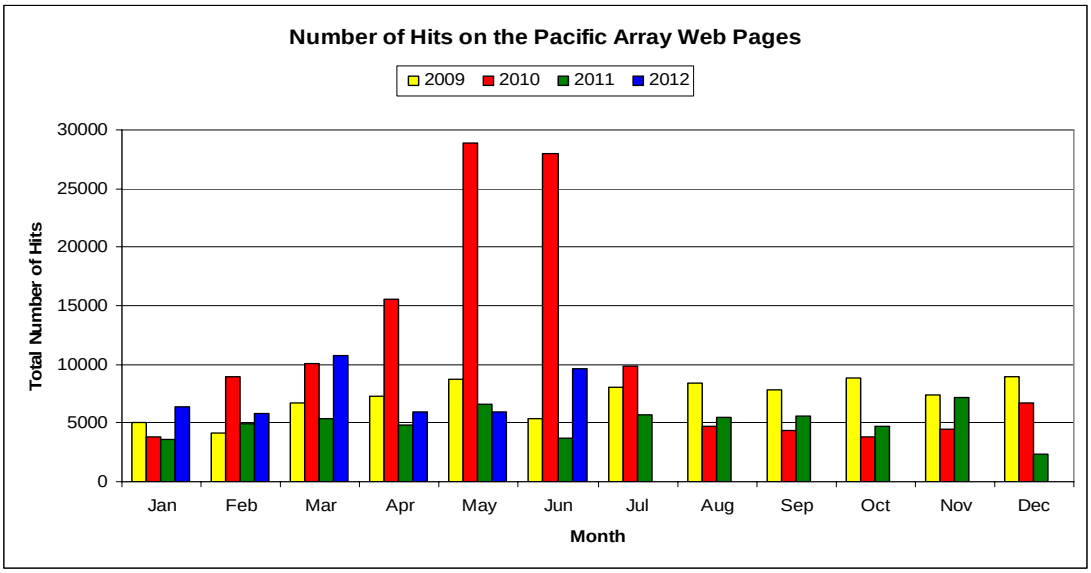

## SEAFRAME STATIONS

SEAFRAME stations employ either a SUTRON or TELMET (for upgraded stations) programmable data logger, water level gauges and other sensors. The data logger and associated electronics are normally housed in fibreglass huts. A sketch of a typical SUTRON station is shown in the following figure.

Water level sensors include:

(1) Primary water level using a Bartex 'AQUATRAK' acoustic-in-air sensor,

(2) Secondary water level (or backup) using a Druck pressure transducer mounted close to the seabed, and

(3) Tertiary water level using a Vega-puls radar sensor mounted above the water (at upgraded sites).

For SUTRON stations, the water level samples are averaged over three minutes and logged every six minutes, while meteorological sensors are logged on an hourly basis. With the upgraded TELMET stations, the water level samples are averaged over one minute and, together with meteorological data, logged every minute. Appropriate weighted-average and time-centred data is computed remotely which conforms to the SUTRON algorithm. Both SUTRON and TELMET data loggers have the memory capacity to store approximately one month of data.

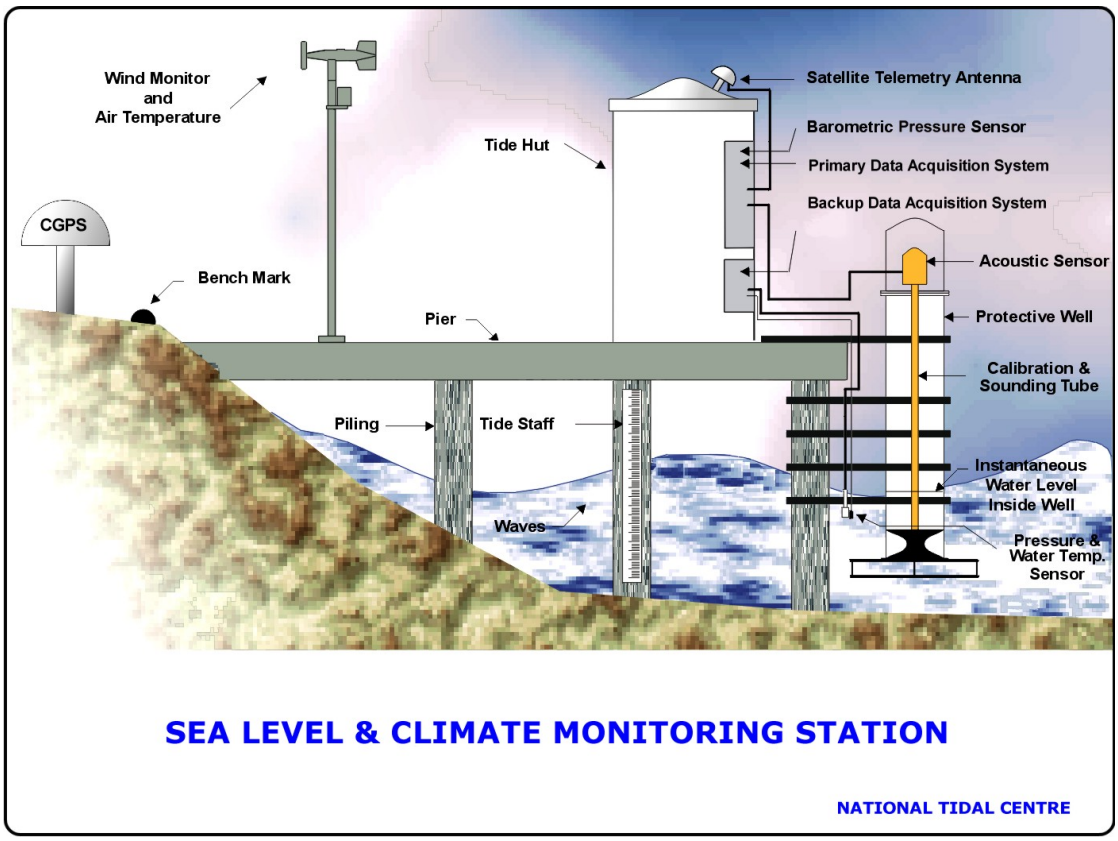

The Observation Network Upgrade Project (ONUP) is scheduled to upgrade all Pacific SEAFRAME stations by mid-2013 with modernised TELMET data loggers, real-time satellite communications and additional radar-type water level sensors. The status of the station upgrades is given in the following table.

**Status of Station Equipment Upgrades to May, 2012**

| Location | Lat / Long | SUTRON Installation Date | TELMET Upgrade Date |
|---|---|---|---|
| Cook Is | 21°12'17.1"S / 159°47'5.2"W | Feb 1993 | To be upgraded |
| Tonga | 21°8'12.5"S / 175°10'50.5"W | Jan 1993 | Mar 2011 |
| Fiji | 17°36'17.7"S / 177°26'17.7"E | Oct 1992 | Jun 2011 |
| Vanuatu | 17°45'19.2"S / 168°18'27.7"E | Jan 1993 | May 2012 |
| Samoa | 13°49'36.4"S / 171°45'40.7"W | Feb 1993 | Aug 2011 |
| Tuvalu | 8°30'8.9"S / 179°11'42.6"E | Mar 1993 | To be upgraded |
| Kiribati | 1°21'54.2"N / 172°55'58.8"E | Dec 1992 | Oct 2011 |
| Nauru | 0°31'45.9"S / 166°54'36.2"E | Jul 1993 | To be upgraded |
| Solomon Is. | 9°25'44.1"S / 159°57'19.3"E | Jul 1994 | Nov 2011 |
| PNG | 2°2'31.5"S / 147°22'25.6"E | Sep 1994 | To be upgraded |
| FSM | 6°58'49.9"N / 158°12'0.8"E | Dec 2001 | To be upgraded |
| Marshall Is. | 7°6'21.7"N / 171°22'22.1"E | May 1993 | To be upgraded |

The *Monthly Data Report* is prepared by *NTC* for *AusAID*.

*NTC* would appreciate feedback from readers on the content and presentation of the *Monthly Data Report*.

Please spare a few moments to let us know your constructive opinion.

Further communication on the *Monthly Data Report* may be made to *NTC*. Anyone interested in a more detailed account of the project should contact:

National Tidal Centre
Bureau of Meteorology
PO Box 421
Kent Town SA 5067
Tel: (+618) (08) 8366 2600
Fax: (+618) (08) 8366 2693
Website: http://www.bom.gov.au/oceanography/tides.shtml

Or visit the project website at http://www.bom.gov.au/pacificsealevel

Please refer to: http://www.bom.gov.au/oceanography/projects/spslcmp/spslcmp.shtml
for details.

Please also note the following:

While care has been taken in the collection, analysis, and compilation of the data, it is supplied on the condition that neither the *Commonwealth of Australia* nor *NTC* shall be liable for any loss or injury whatsoever arising from the use of the data. Copyright for material contained in this document is held by the *Commonwealth of Australia*.

**Figure 1**

# June 2012
# SIX MINUTE WATER LEVEL OBSERVATIONS (m)

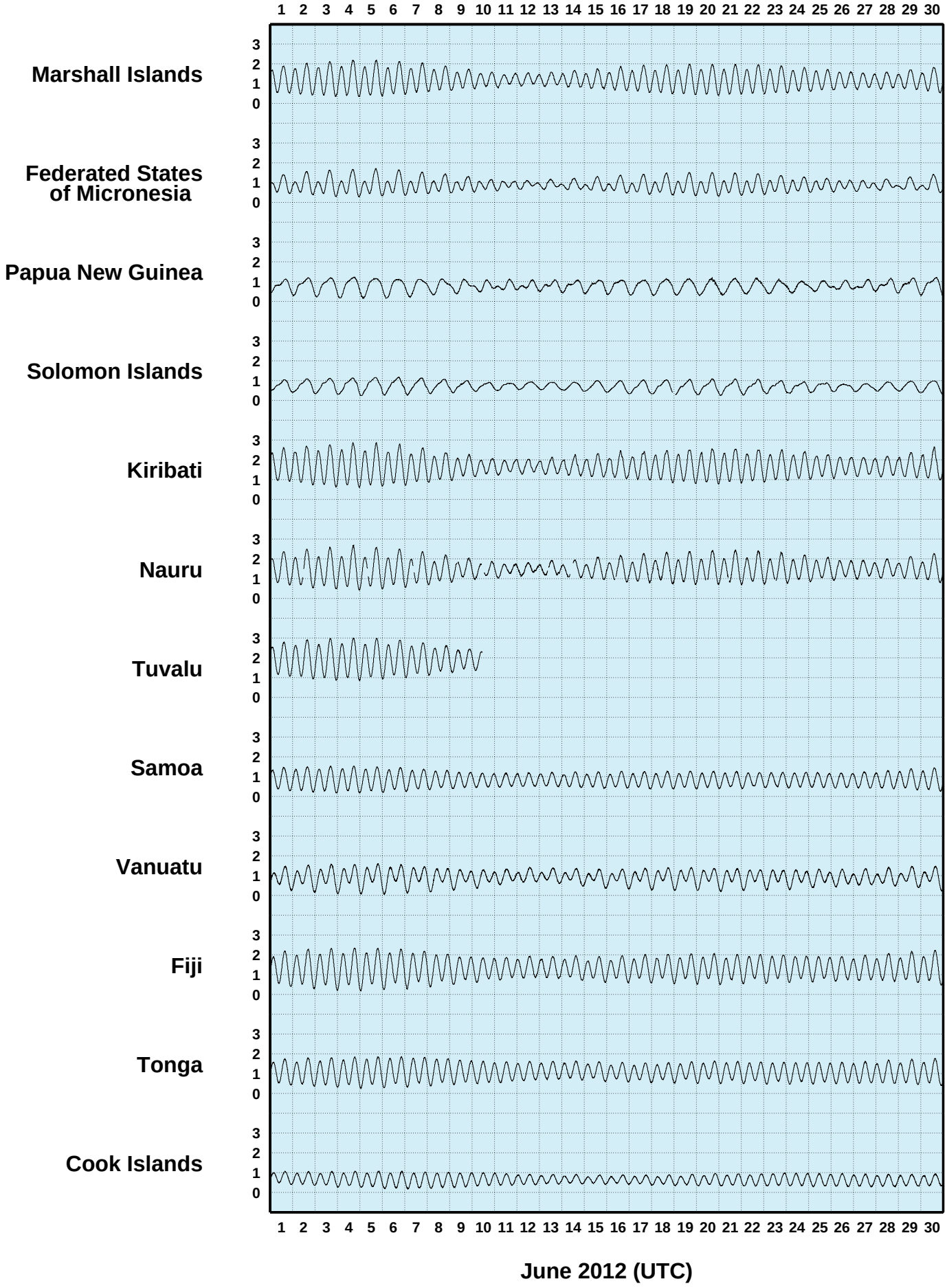

Figure 2

# June 2012
# SIX MINUTE RESIDUAL WATER LEVELS (m)

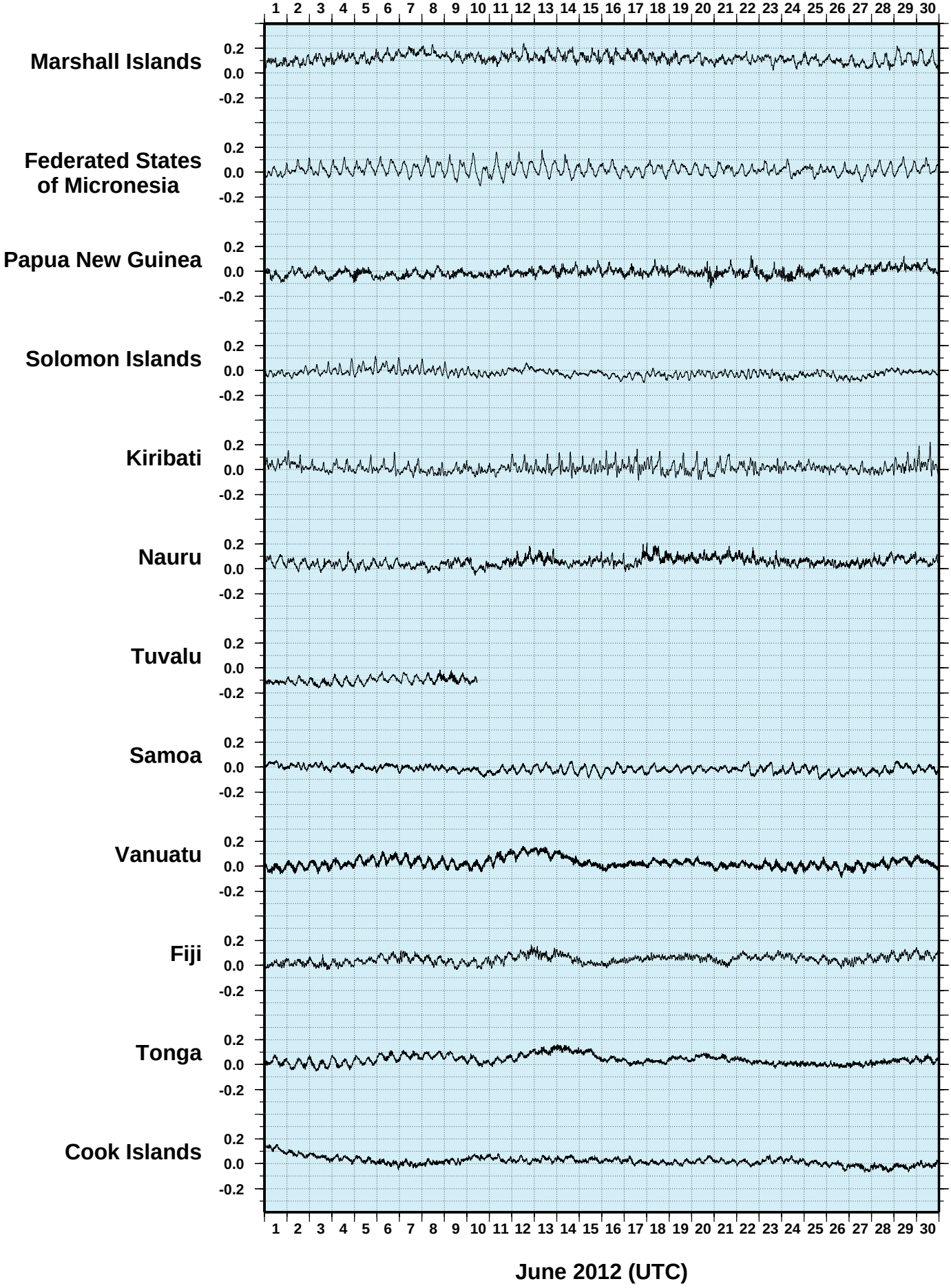

Figure 3

# June 2012
# SIX MINUTE RESIDUALS
# ADJUSTED FOR ATMOSPHERIC PRESSURE (m)

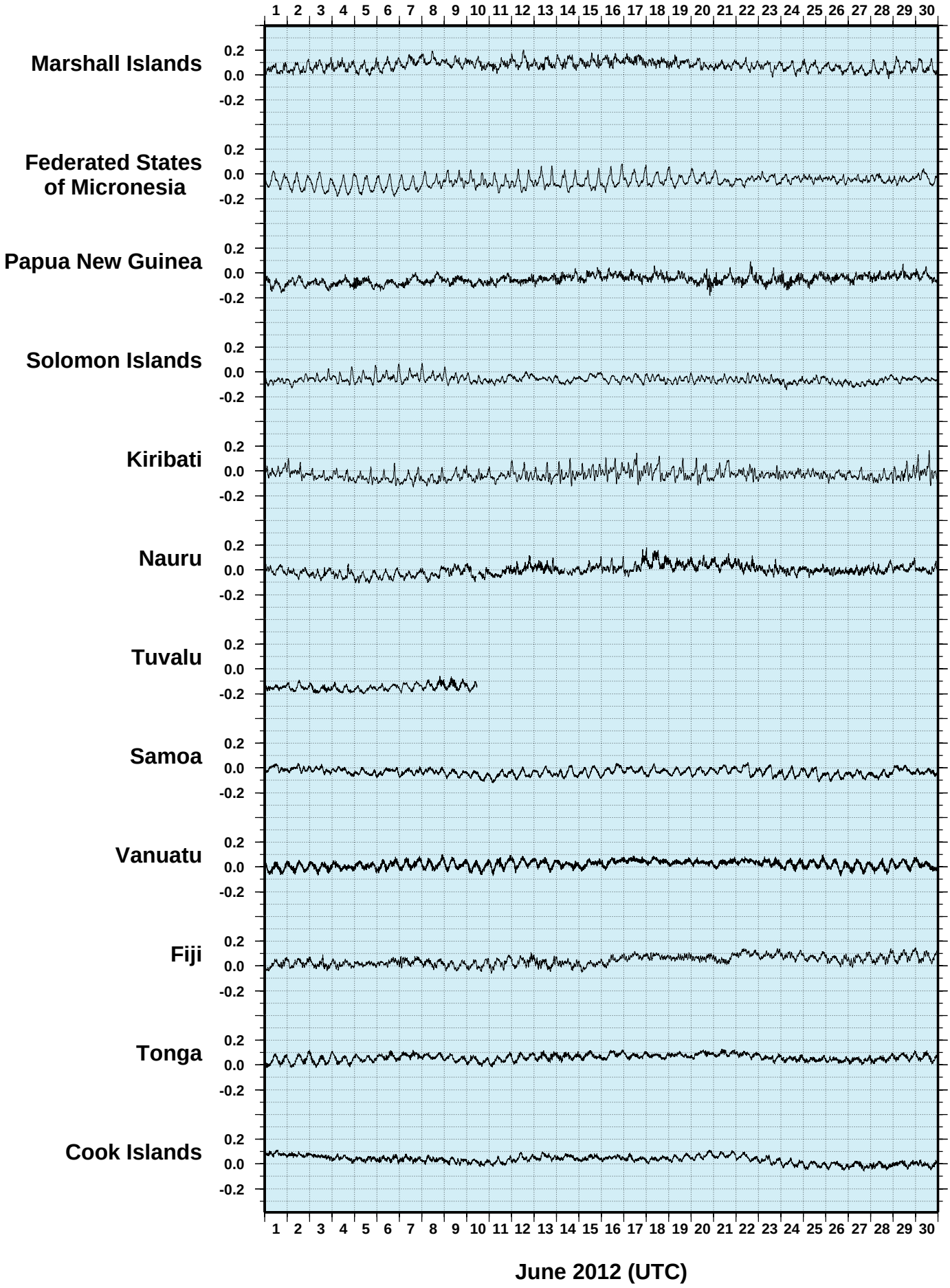

Figure 4

# June 2012
# HOURLY WIND SPEEDS (m/s)

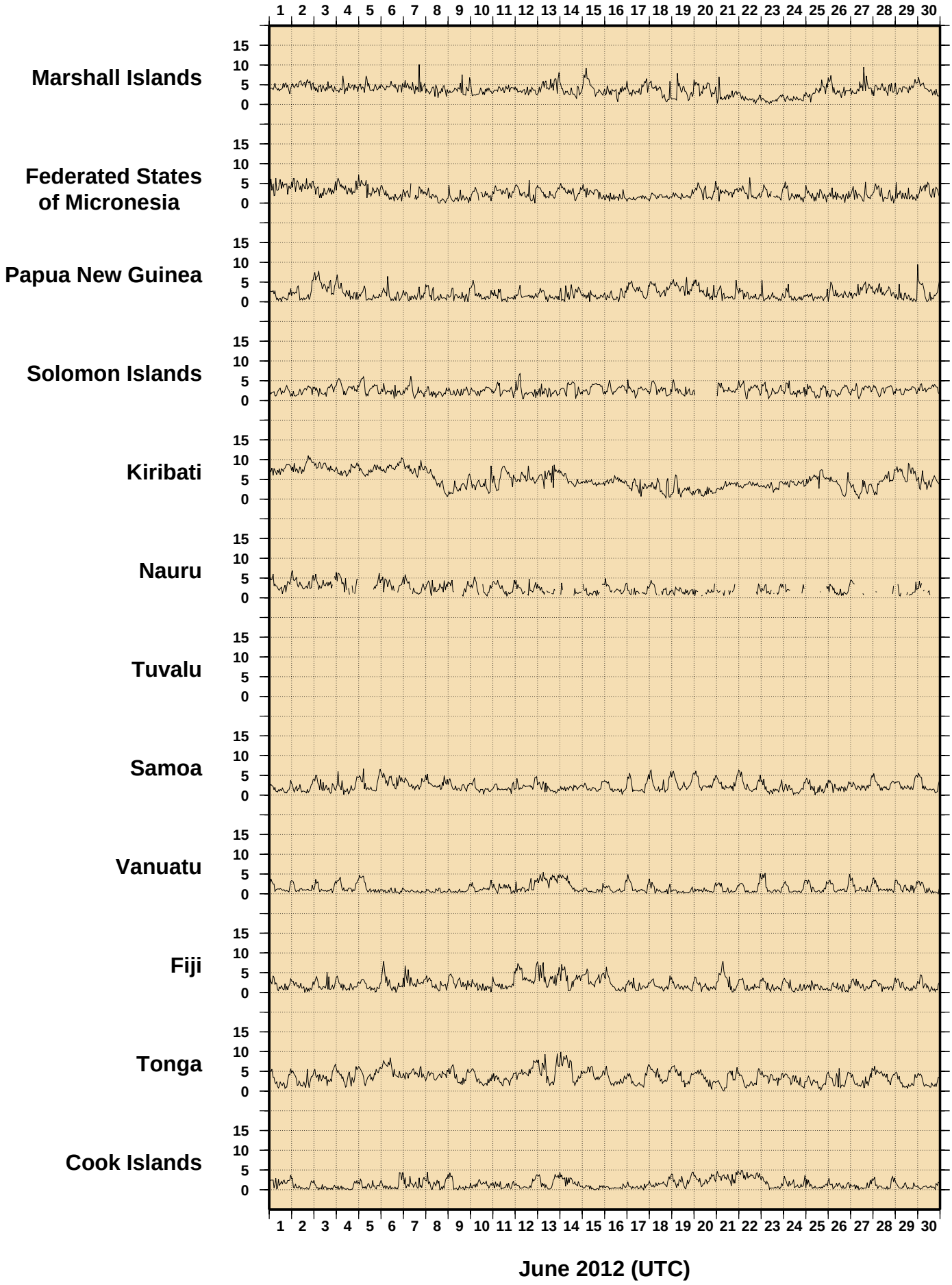

Figure 5

# June 2012

## HOURLY INCIDENT WINDS (m/s, deg True)

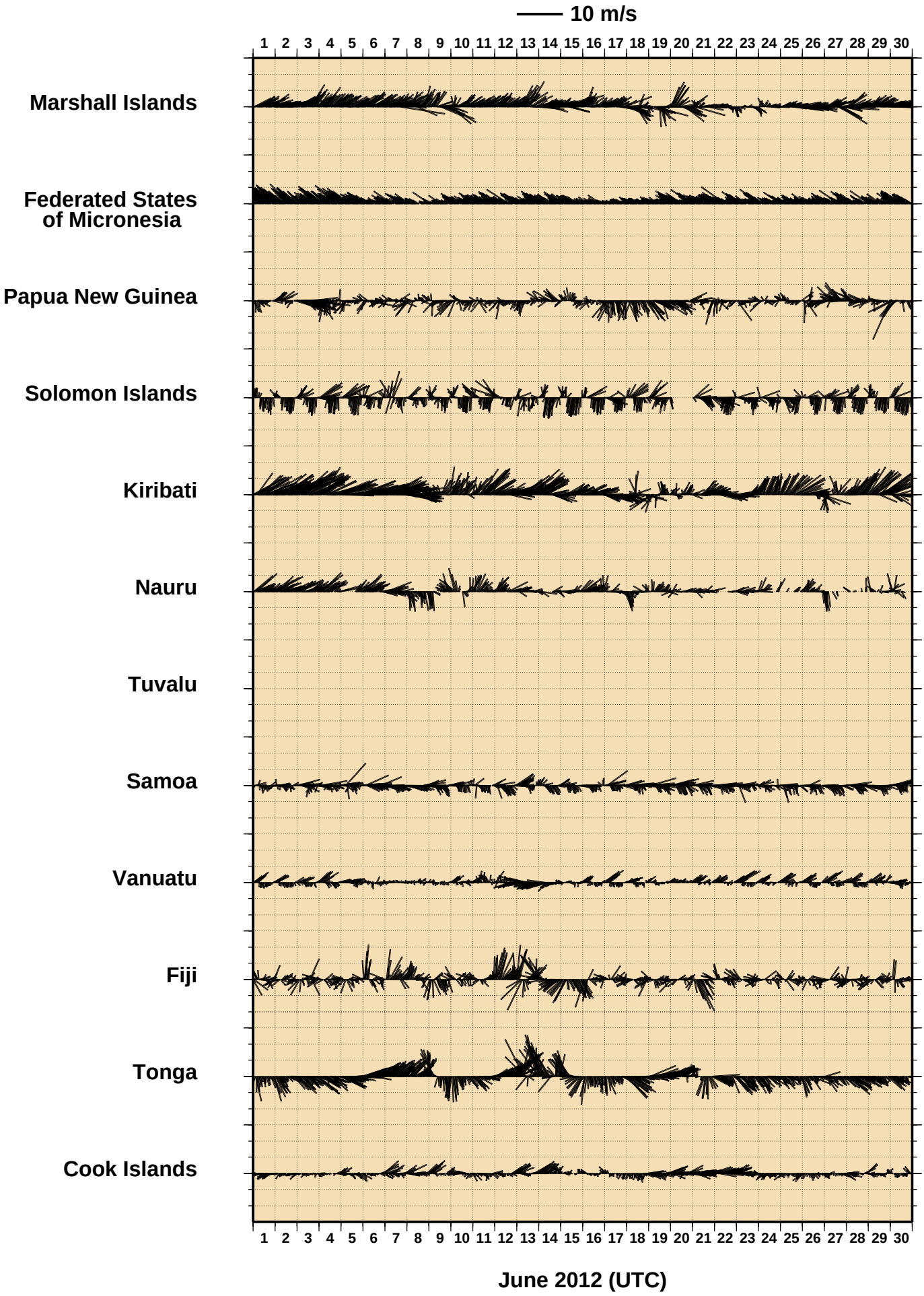

**Figure 6**

# June 2012
# HOURLY MAXIMUM WIND GUSTS (m/s)

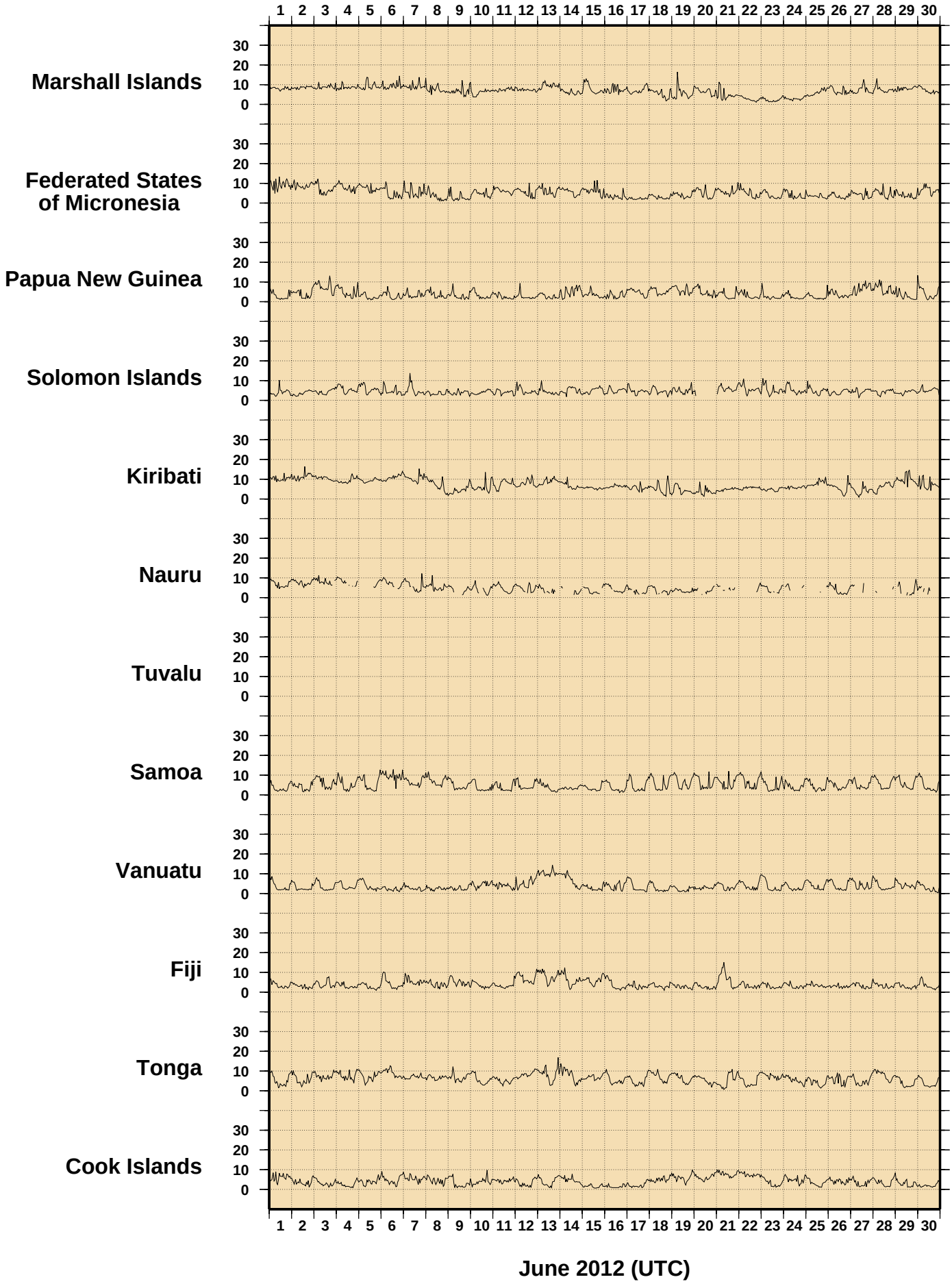

Figure 7

# June 2012
# HOURLY AIR TEMPERATURES (˚C)

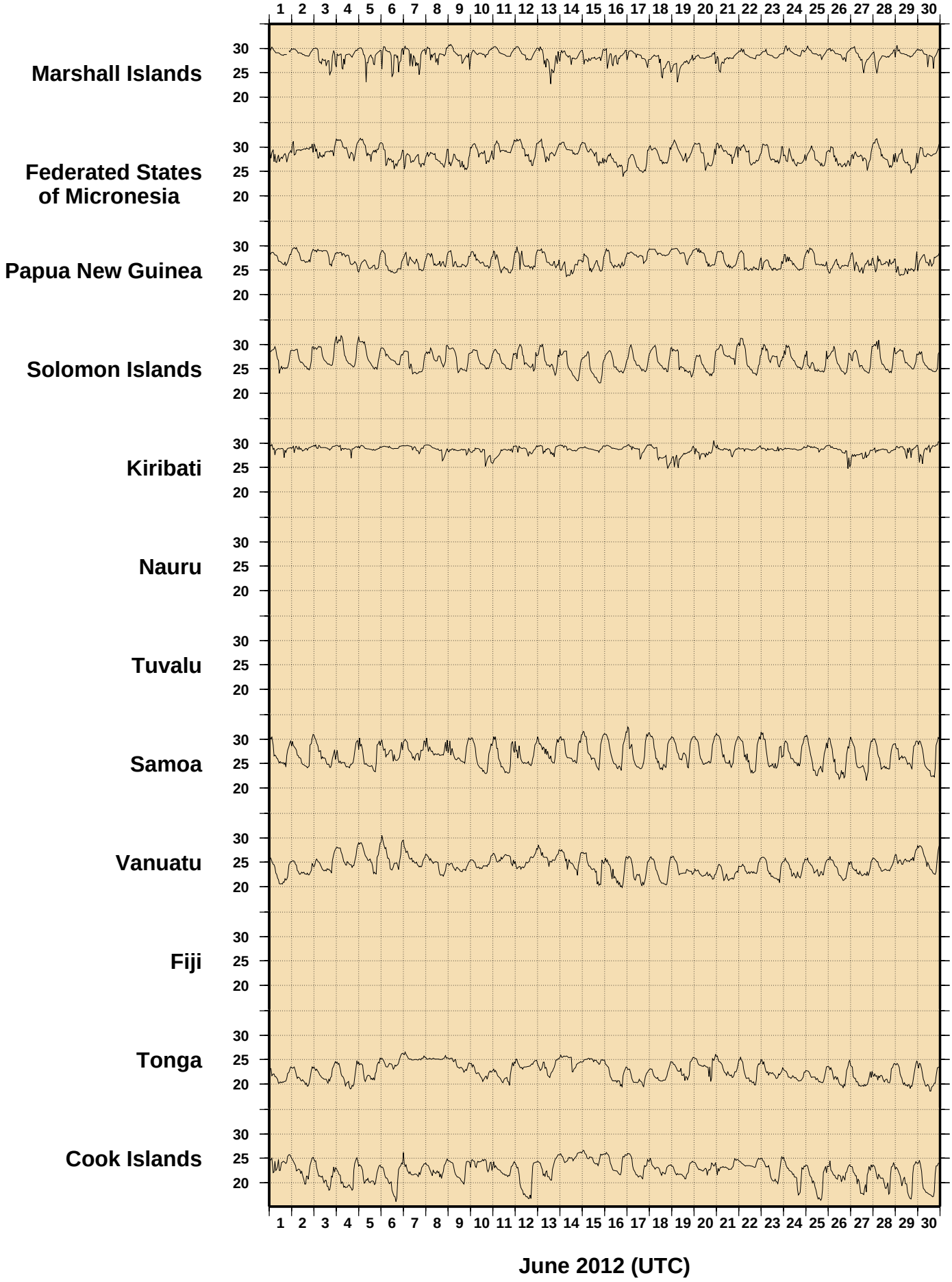

Figure 8

# June 2012
# HOURLY WATER TEMPERATURES (°C)

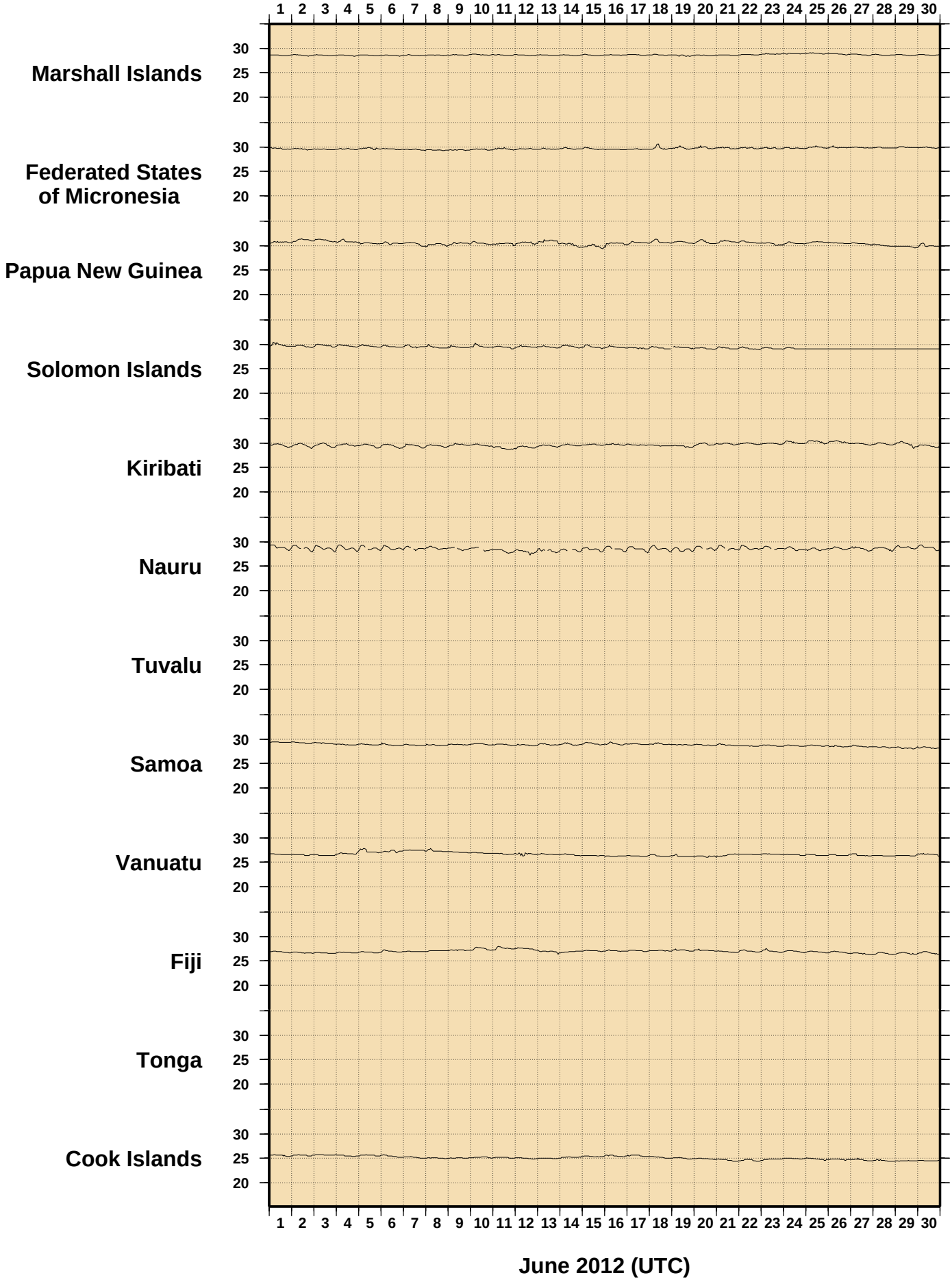

Figure 9

# June 2012
# HOURLY ATMOSPHERIC PRESSURE (hPa)

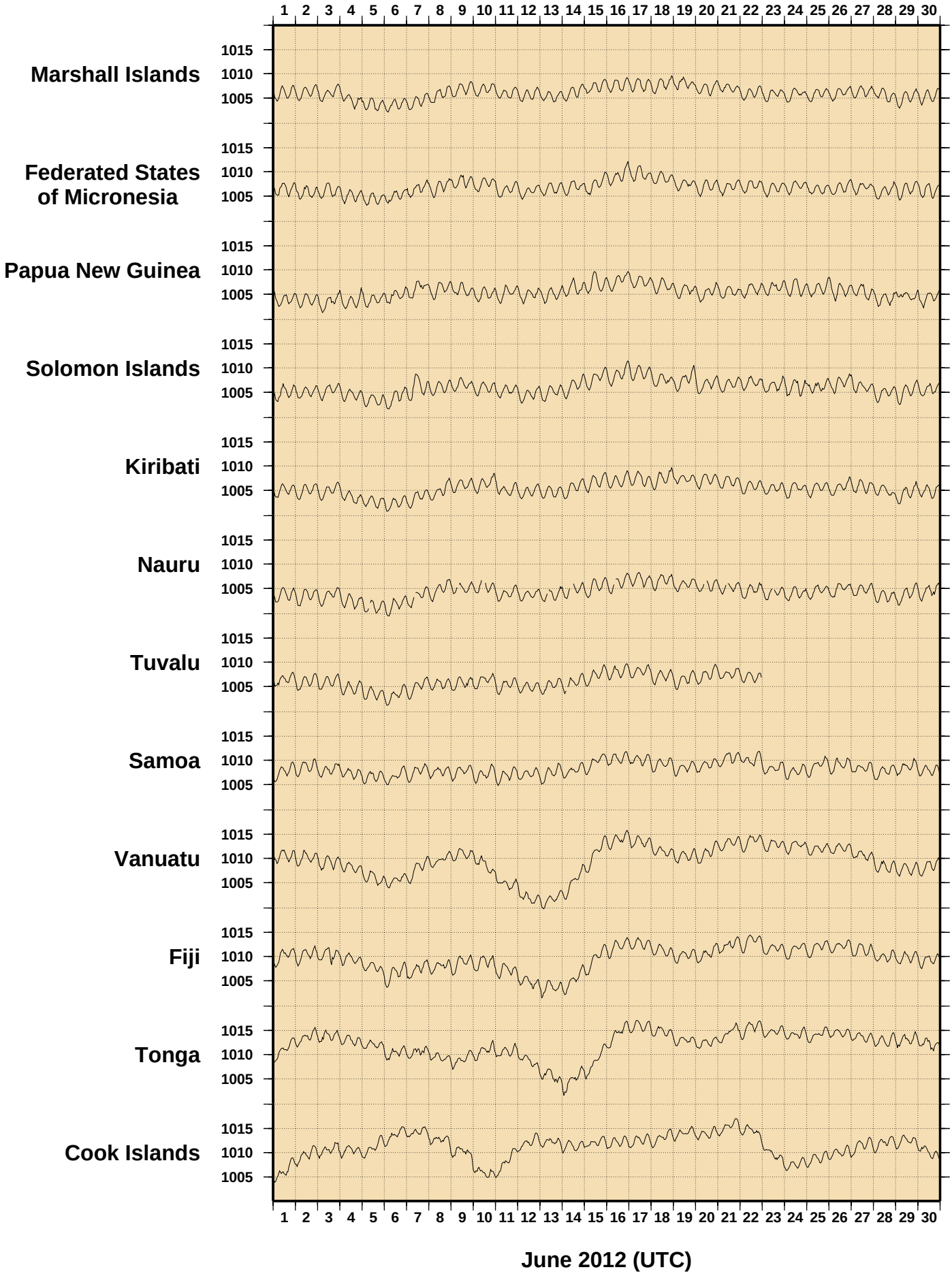

**Figure 10**

## Comparison of June 2012 Max, Min & Mean with Long Term June Values

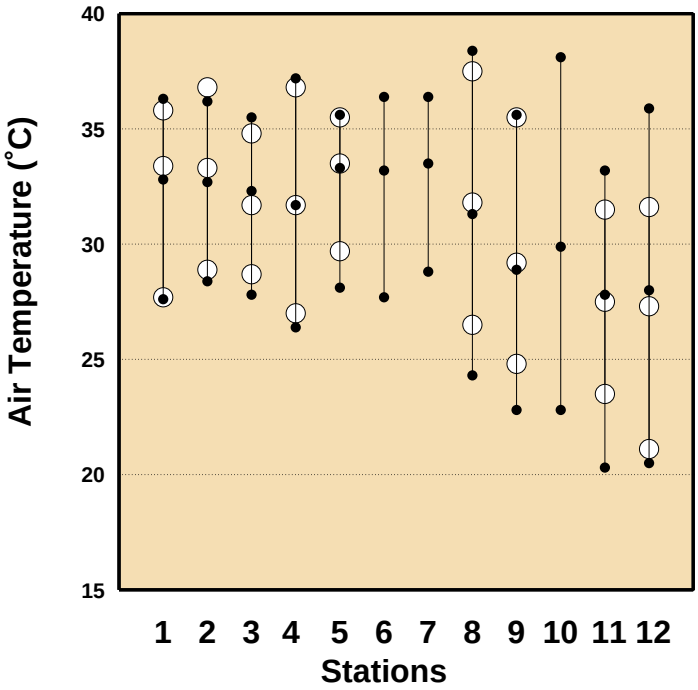


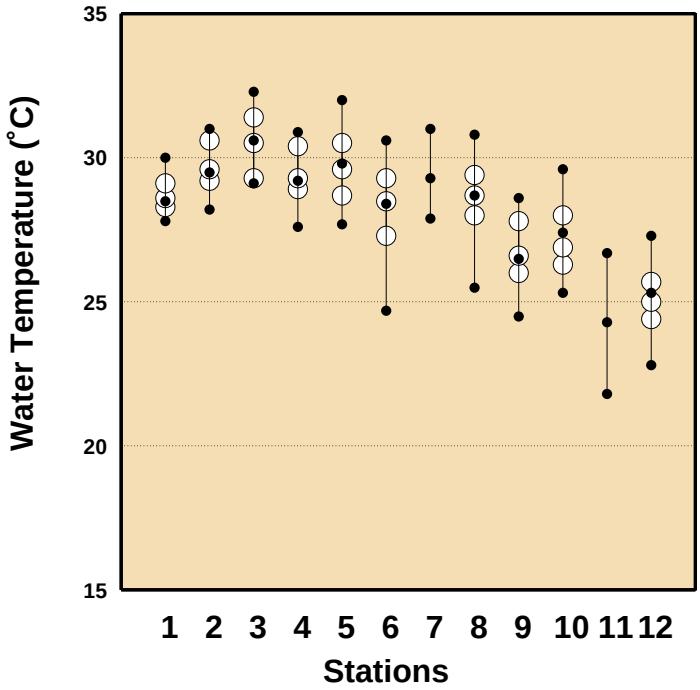


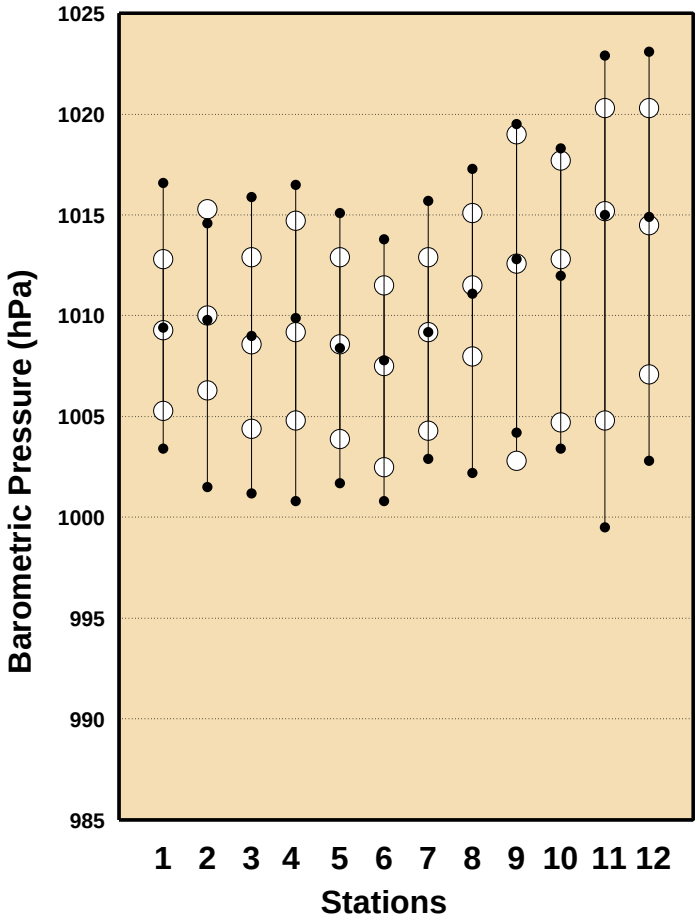


**Stations**

1 - Marshall Islands
2 - Federated States of Micronesia
3 - Papua New Guinea
4 - Solomon Islands
5 - Kiribati
6 - Nauru
7 - Tuvalu
8 - Samoa
9 - Vanuatu
10 - Fiji
11 - Tonga
12 - Cook Islands

**June 2012 Maximum**
**June 2012 Mean**
**June 2012 Minimum**

**Long Term June Maximum**
**Long Term June Mean**
**Long Term June Minimum**

**Figure 11**

# MONTHLY MEAN SEA LEVELS TO JUNE 2012 (m)

The zero line represents an arbitrary fixed offset from the zero of the tide gauge.

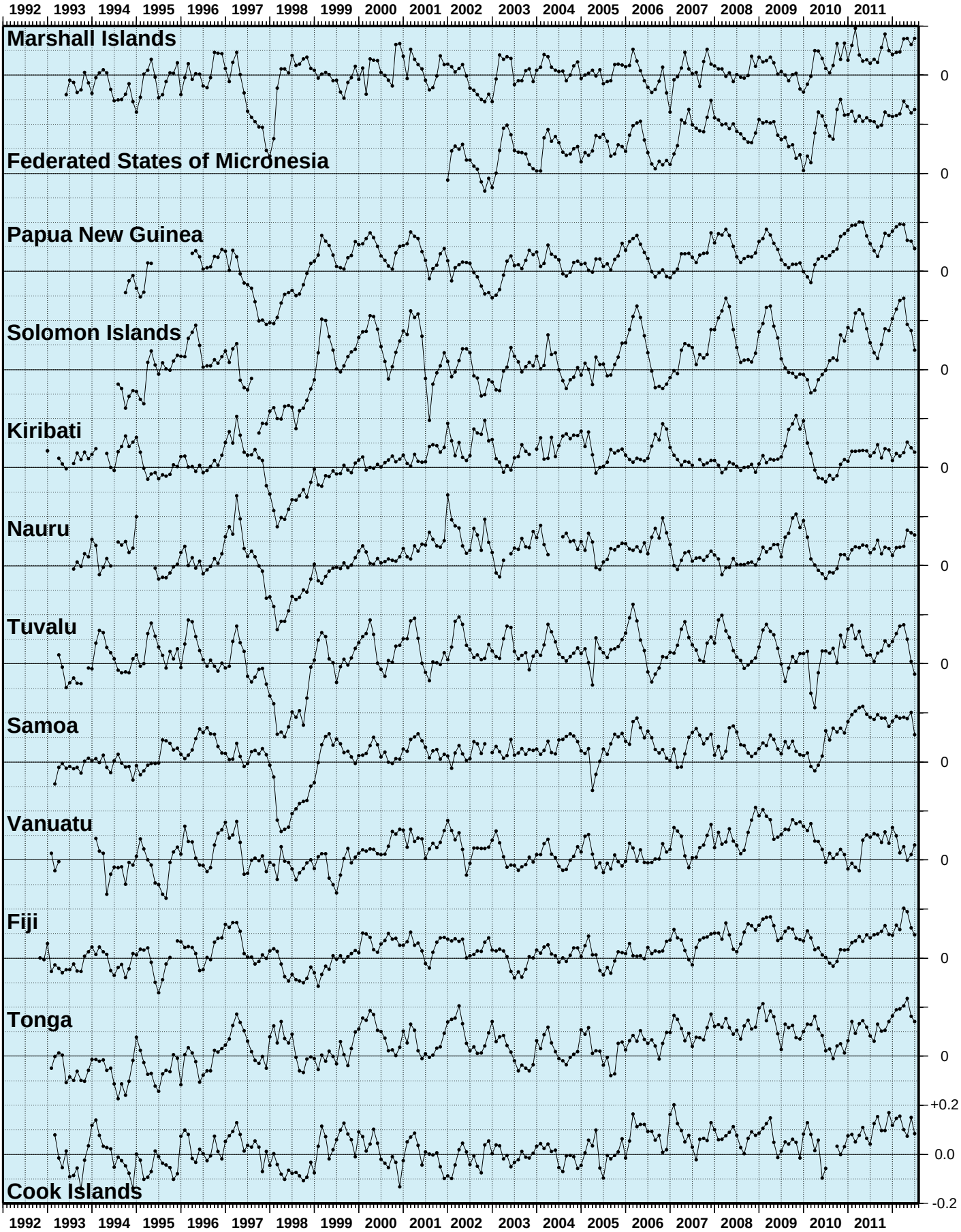

**Figure 12**

# SEA LEVEL ANOMALIES THROUGH JUNE 2012 (m)

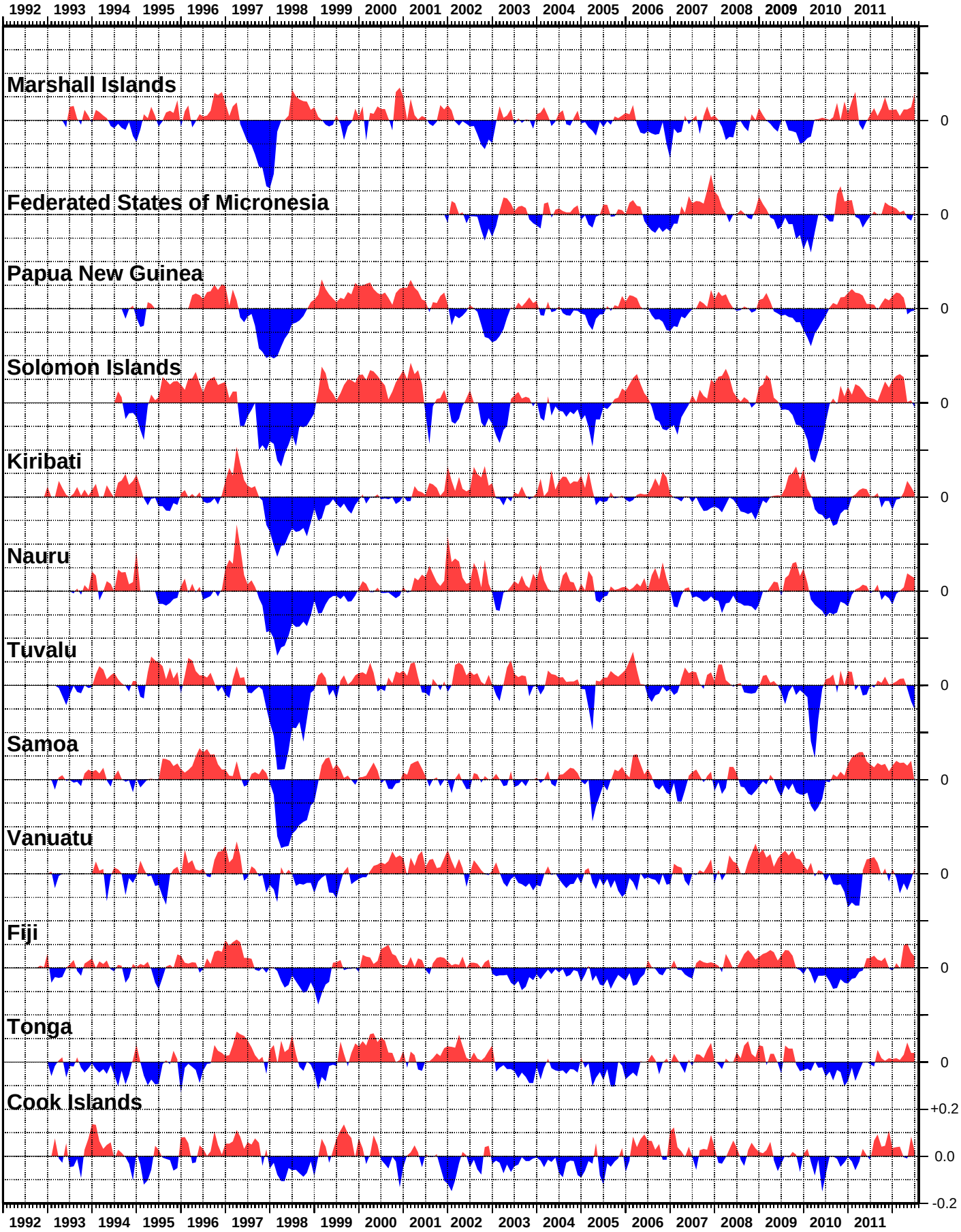

**Figure 13**

# SEA LEVEL TRENDS THROUGH JUNE 2012 (mm/year)

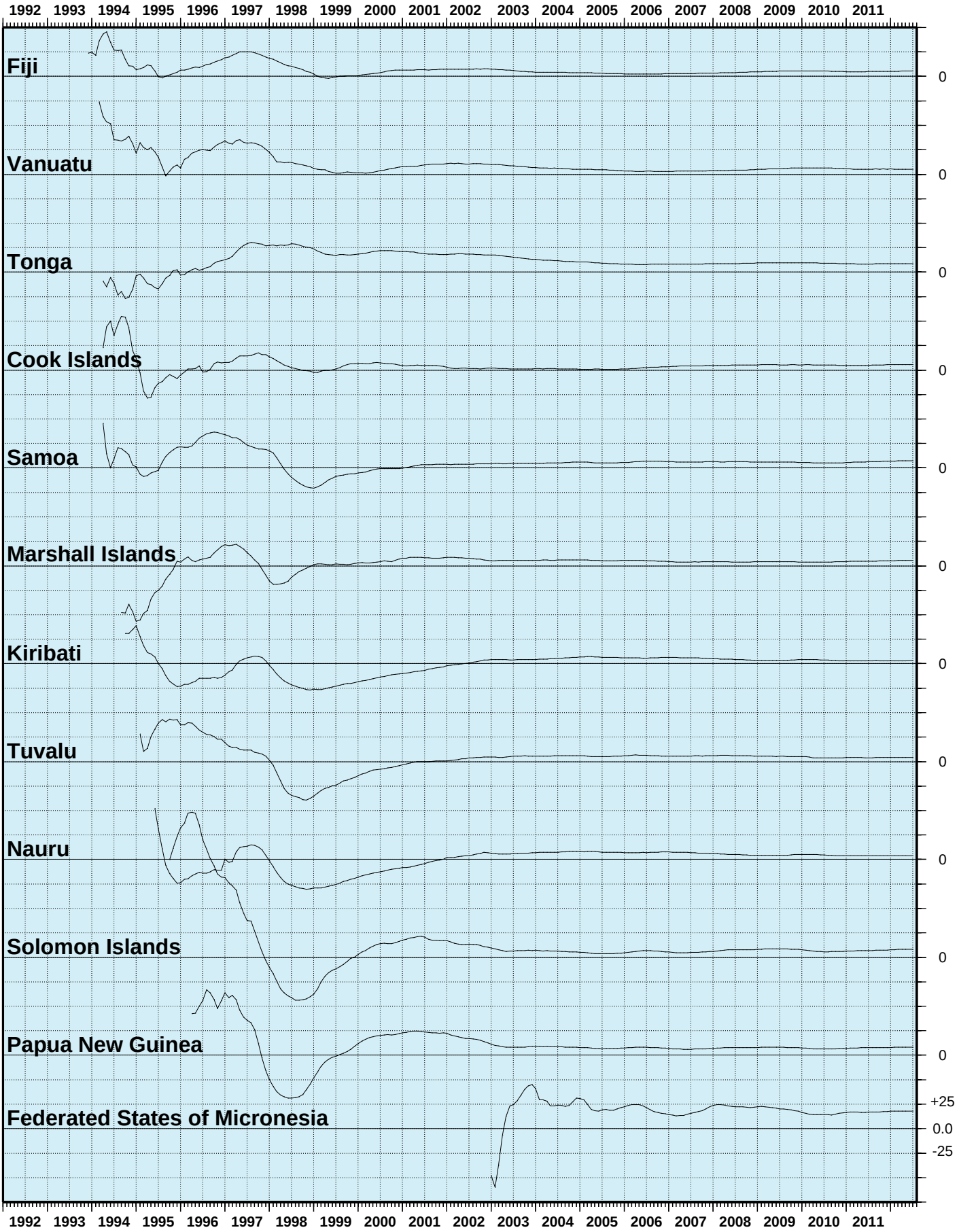

Figure 14

# BAROMETRIC PRESSURE ANOMALIES THROUGH JUNE 2012 (hPa)

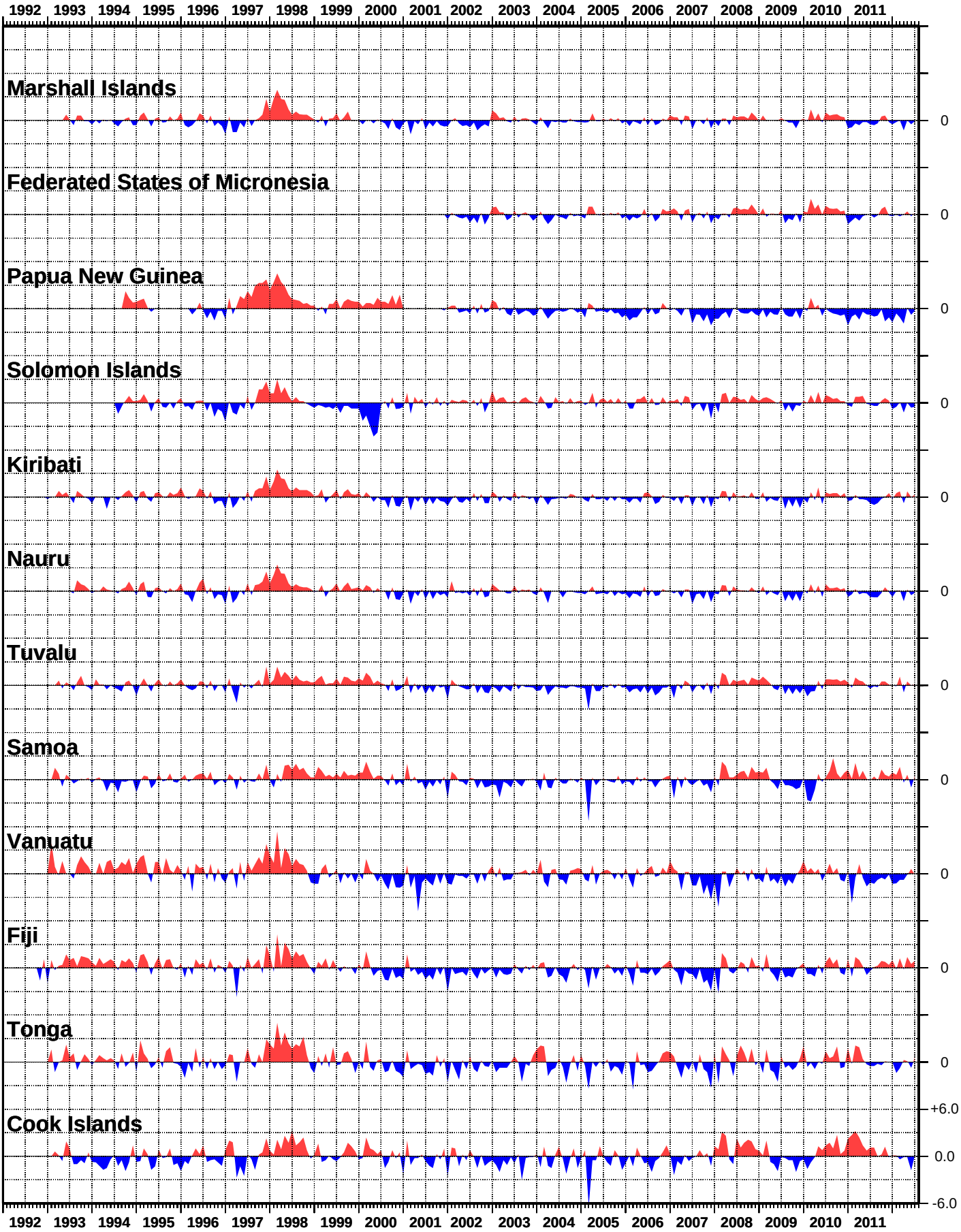

Figure 15

# WATER TEMPERATURE ANOMALIES THROUGH JUNE 2012 (˚C)

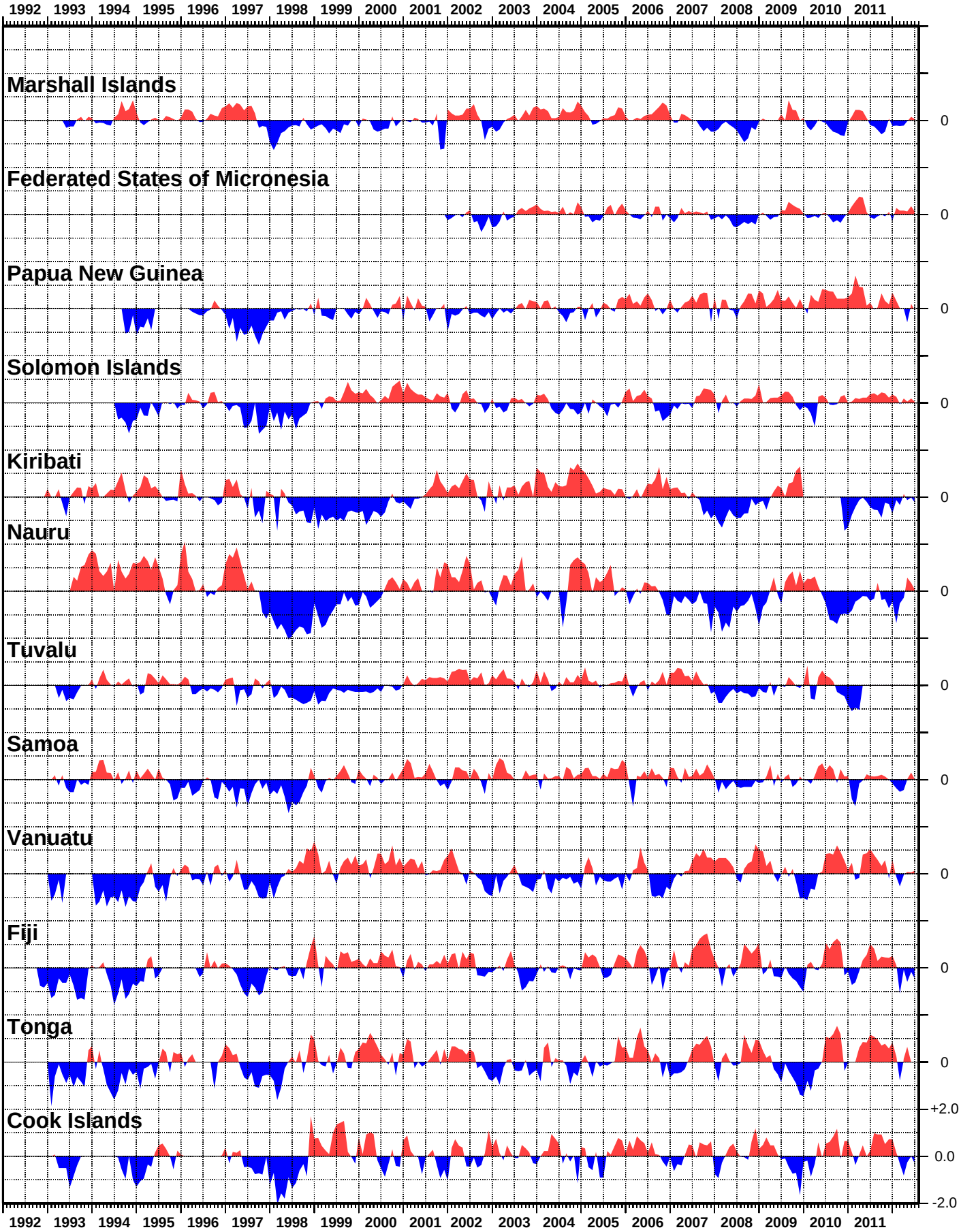

Figure 16

# AIR TEMPERATURE ANOMALIES THROUGH JUNE 2012 (°C)

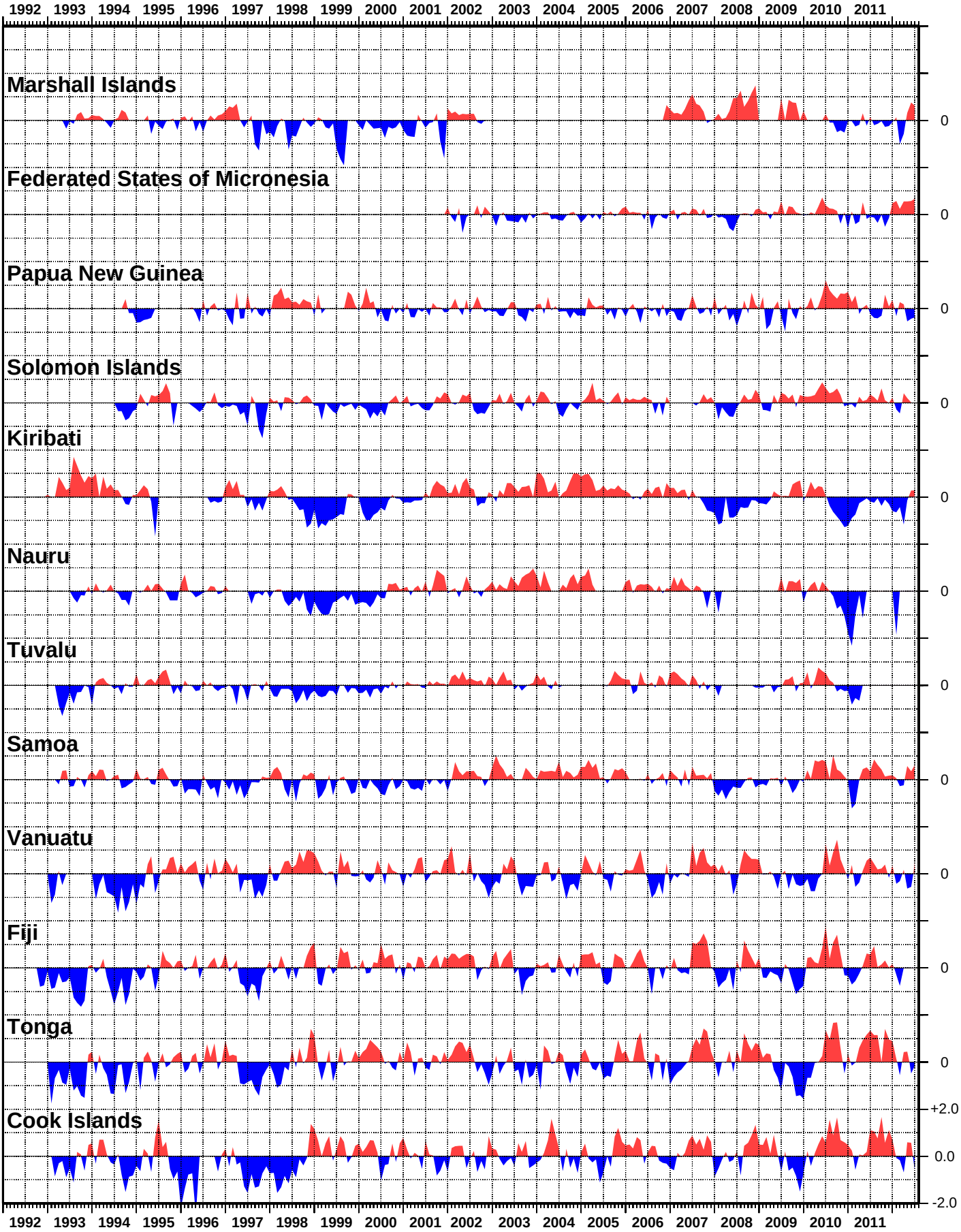

Figure 17

# SEA LEVEL DATA RETURN

THE NUMBER OF DAYS OF GAP ARE INDICATED

GAPS INCLUDE TRANSMISSION, POWER AND LOGGER FAILURE
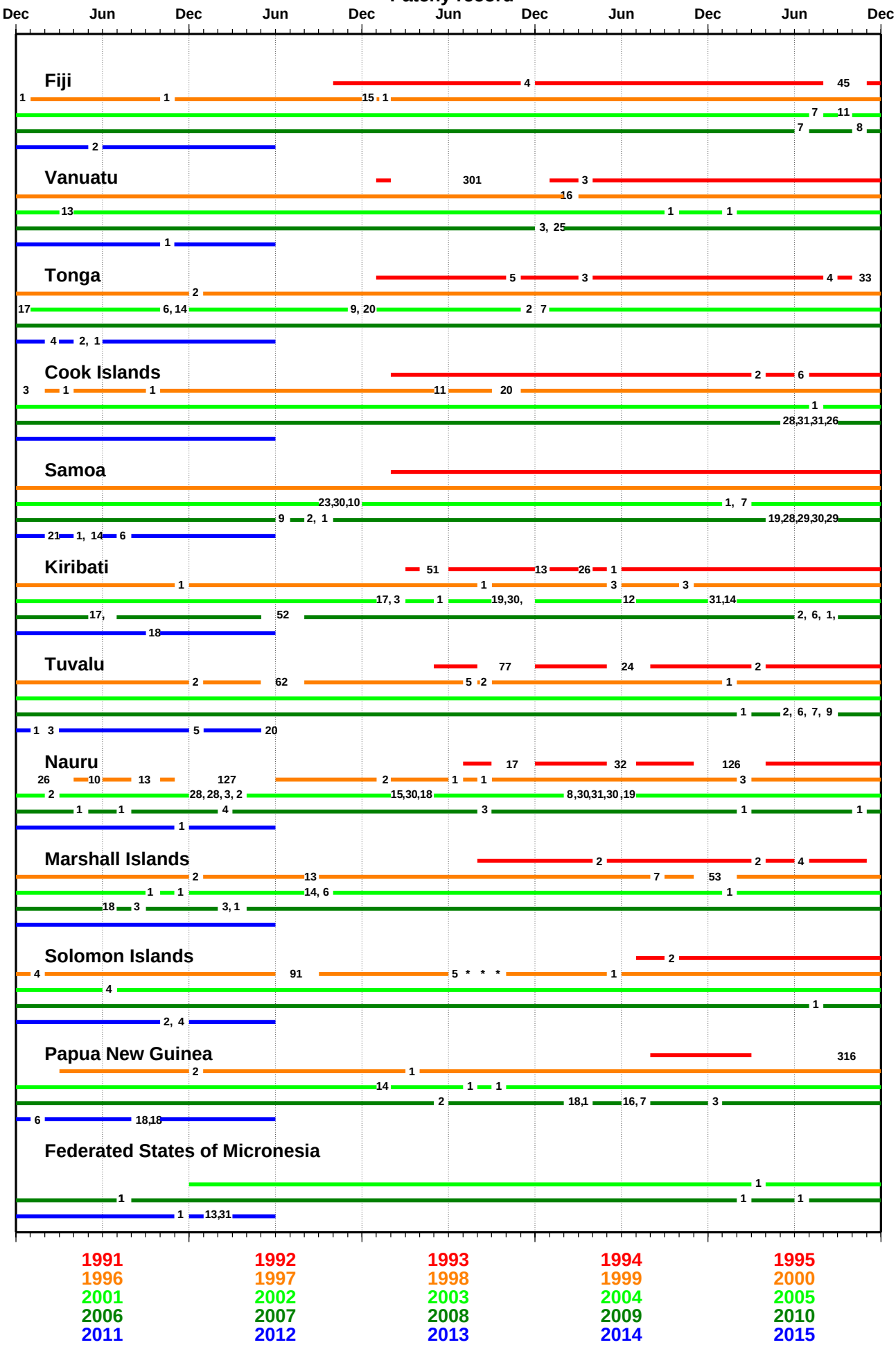
* Patchy record