

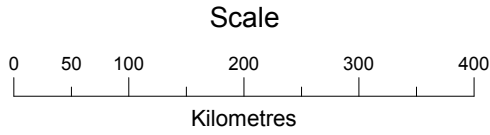
Queensland River Basins and Weather Forecast Districts

Map Produced by Flood Forecasting and Warning Services, Bureau of Meteorology, Brisbane

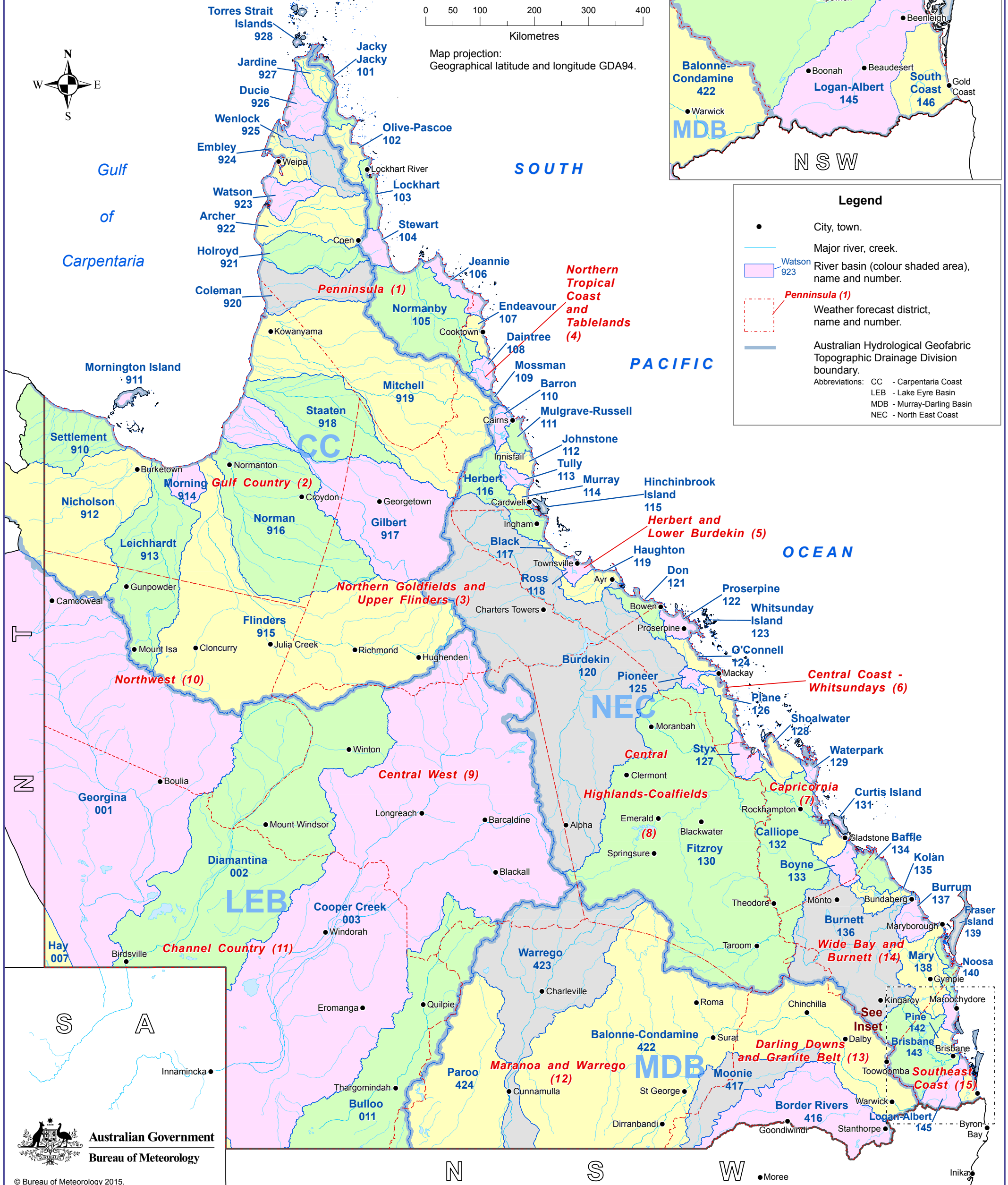
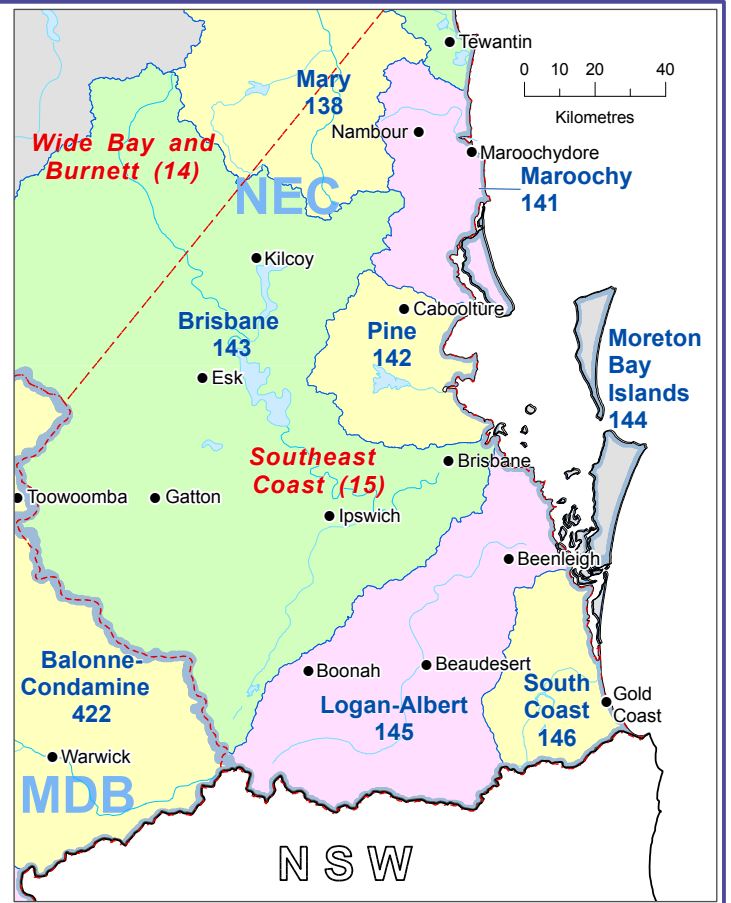
Date produced: 20 Feb 2013.

Date updated: 07 Feb 2015.

Note: Spatial data shown on this map is sourced from Geoscience Australia and Queensland Department of Natural Resources and Mines, apart from the Bureau of Meteorology.



Map projection: Geographical latitude and longitude GDA94.



Legend

- City, town.
- Major river, creek.
- River basin (colour shaded area), name and number.
- Weather forecast district, name and number.
- Australian Hydrological Geofabric Topographic Drainage Division boundary.

Abbreviations: CC - Carpentaria Coast
LEB - Lake Eyre Basin
MDB - Murray-Darling Basin
NEC - North East Coast